


P. L. 94-171 COUNTY BLOCK MAP (CENSUS 2000)

38 638145N
90.752853W

38 638145N
90.680300W



FRANKLIN 071
ST LOUIS 189

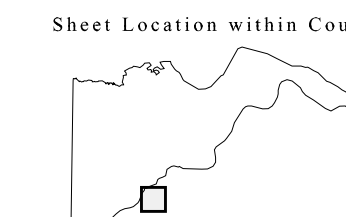
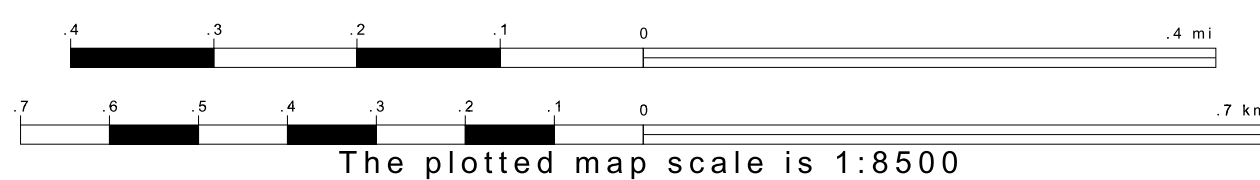
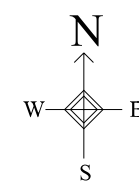
GEOGRAPHIC AREAS LEGEND

SYMBOL	NAME STYLE
*****	INTERNATIONAL
//////	STATE
■■■■■	COUNTY
○○○○○	MINOR CIVIL DIV ¹
■ ■ ■ ■ ■	Incorporated Place ¹
■ ■ ■ ■ ■	Census Designated Place ¹
-----	Corporate Offset Boundary
●●●●●	Voting District ²
■■■■■	Census Tract
■■■■■	BLOCK ³
■ ■ ■ ■ ■	Military
Inset	Out Area

1 A "*" following a place name indicates that the place is coterminous with a MCD. A "-" indicates that the place is also a false MCD. In both cases, the MCD name is shown only when it differs from the place name.
 2 A "*" following a VTD code indicates an actual voting district. Its absence indicates that the VTD is a pseudo voting district or no information is available as to its status.
 3 A "*" following a block number indicates that the block number is repeated elsewhere in the block.

38 581743N
90.752853W

38 581743N
90.680300W



Key to Adjacent Sheets

49	50	51
56	57	
60		

ST: Missouri (29)
 COU: St. Charles (183)
 SHEET 57 OF 60 PARENT SHEETS

