

P.L. 94-171 VOTING DISTRICT/STATE LEGISLATIVE DISTRICT OUTLINE MAP (CENSUS 2000)

38 862701N
90 981634W

38 862701N
90 833350W

GEOGRAPHIC AREAS LEGEND

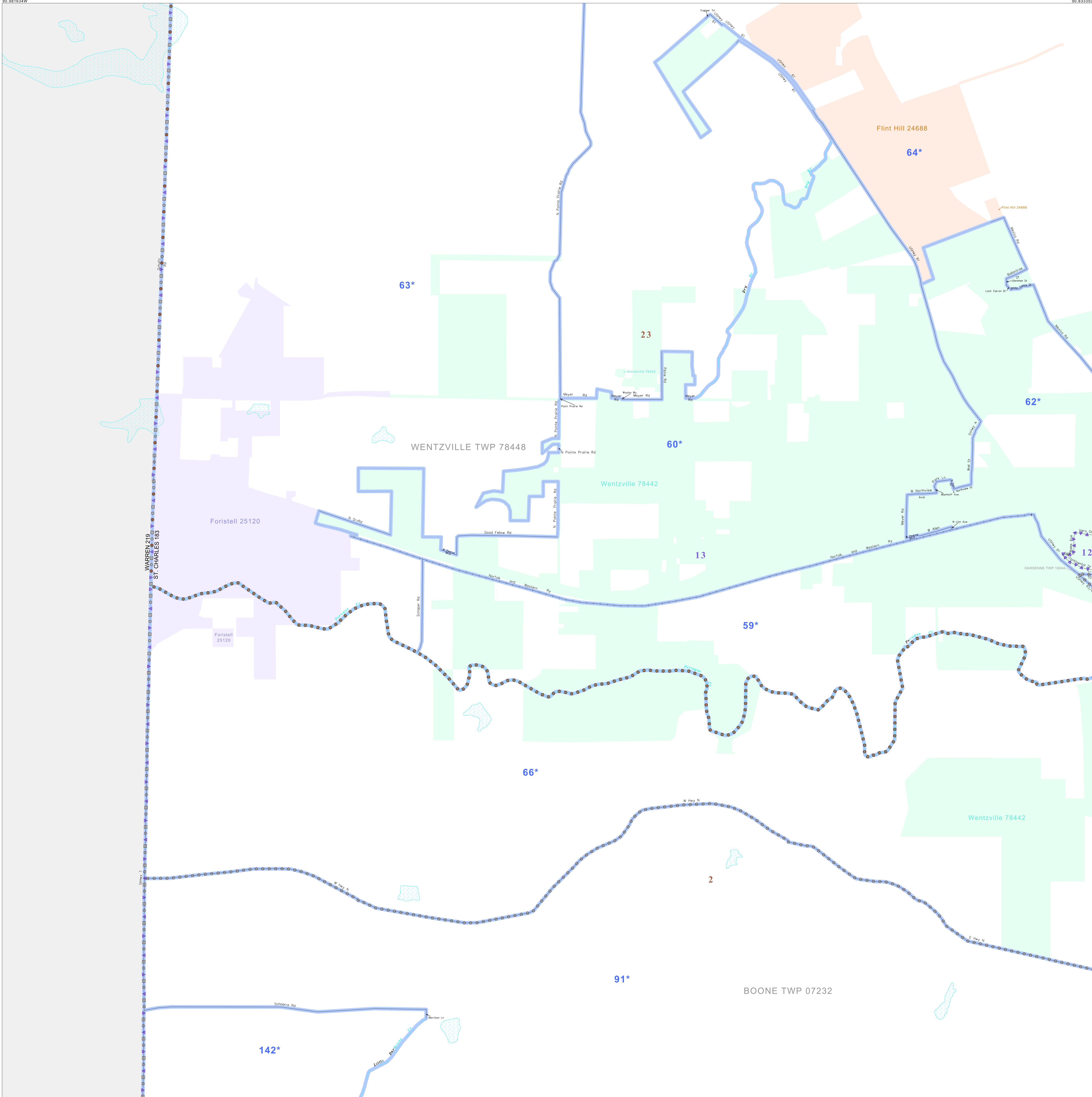
SYMBOL	NAME STYLE
*****	INTERNATIONAL
//////	STATE
□□□□	COUNTY
○	MINOR CIVIL DIV. ¹
■	Incorporated Place ¹
■	Census Designated Place ²
—	Voting District
●●●●	SLD-Senate
▲▲▲▲	SLD-House
□	Inset
□	Out Area

Abbreviation Reference: AIR - American Indian Reservation; SDAISA - State Designated American Indian Statistical Area

¹ A "*" following a place name indicates that the place is coterminous with a MCD. A "-" indicates that the place is also a false MCD. In both cases, the MCD name is shown only when it differs from the place name.
² A "*" following a VTD code indicates an actual voting district. Its absence indicates that the VTD is a pseudo voting district or no information is available as to its status.

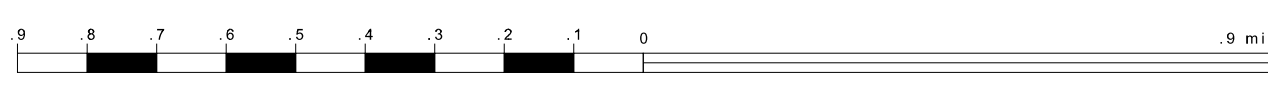
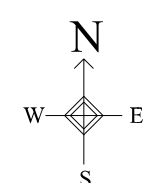
Voting Districts

Code	Name
58*	Voting District 180
60*	Voting District 181
61*	Voting District 182
62*	Voting District 183
64*	Voting District 184
65*	Voting District 185
75*	Voting District 210
91*	Voting District 216
141*	Voting District 22&New



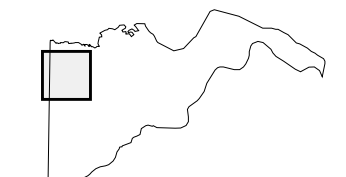
38 750949N
90 981634W

38 750949N
90 833350W



The plotted map scale is 1:17500

Sheet Location within County



Key to Adjacent Sheets

1	2
7	8
13	14

ST: Missouri (29)
 COU: St. Charles (183)
 SHEET 7 OF 18 PARENT SHEETS



P.L. 94-171 VTD/SLD OUTLINE MAP (Census 2000)
 (CKPLVTD)2172918300700000000