

38 862701N
90 240216W

38 862701N
90 091933W

GEOGRAPHIC AREAS LEGEND

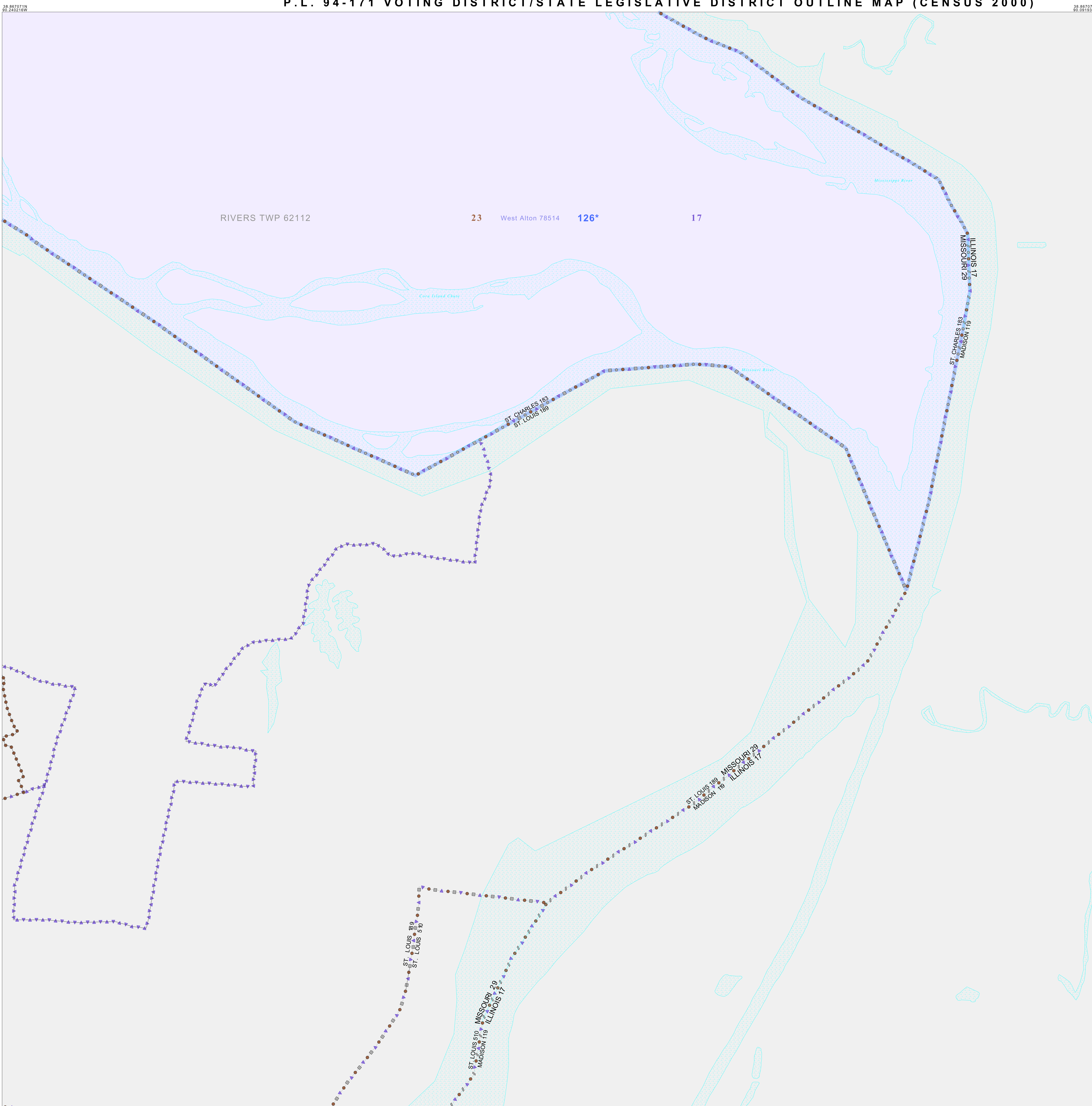
- | SYMBOL | NAME STYLE |
|---------|--------------------------------------|
| ***** | INTERNATIONAL |
| ////// | STATE |
| □□□□ | COUNTY |
| □□□□ | MINOR CIVIL DIV. ¹ |
| ■ ■ ■ ■ | Incorporated Place ¹ |
| ■ ■ ■ ■ | Census Designated Place ¹ |
| ● ● ● ● | Voting District ² |
| ● ● ● ● | SLD-Senate |
| ▲ ▲ ▲ ▲ | SLD-House |
| □ □ □ □ | Minority |
| □ □ □ □ | Inset |
| □ □ □ □ | Out Area |

Abbreviation Reference: AIR - American Indian Reservation; SDAISA - State Designated American Indian Statistical Area

¹ A "*" following a place name indicates that the place is coterminous with a MCD. A "-" indicates that the place is also a false MCD. In both cases, the MCD name is shown only when it differs from the place name.
² A "*" following a VTD code indicates an actual voting district. Its absence indicates that the VTD is a pseudo voting district or no information is available as to its status.

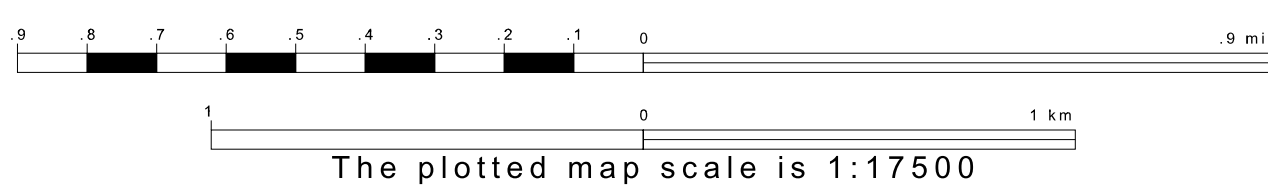
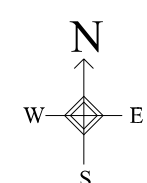
Voting Districts

Code	Name
126*	Voting District 6



38 760849N
90 240216W

38 760849N
90 091933W



Sheet Location within County



Key to Adjacent Sheets

5	6
11	12

ST: Missouri (29)
 COU: St. Charles (183)
 SHEET 12 OF 18 PARENT SHEETS

