

P.L. 94-171 VOTING DISTRICT/STATE LEGISLATIVE DISTRICT OUTLINE MAP (CENSUS 2000)

38 750949N
90 981634W

38 750949N
90 981634W

GEOGRAPHIC AREAS LEGEND

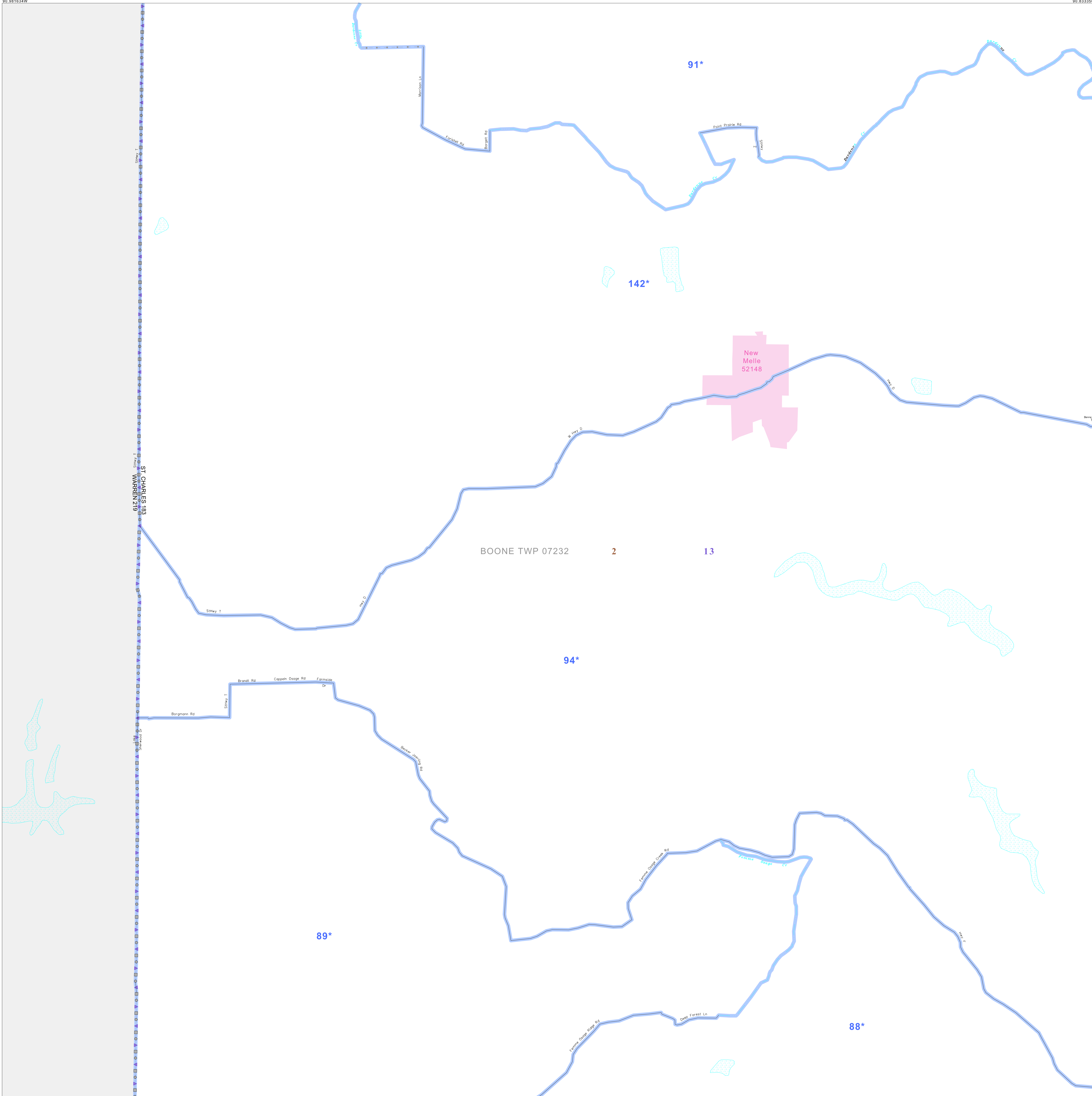
SYMBOL	NAME STYLE
*****	INTERNATIONAL
//////	STATE
□□□□	COUNTY
○●○●○●	MINOR CIVIL DIV ¹
■	Incorporated Place ¹
■	Census Designated Place ²
—	Voting District
●●●●●	SLD-Senate
▲▲▲▲▲	SLD-House

Abbreviation Reference: AIR - American Indian Reservation; SDAISA - State Designated American Indian Statistical Area

¹ A "*" following a place name indicates that the place is coterminous with a MCD. A "-" indicates that the place is also a false MCD. In both cases, the MCD name is shown only when it differs from the place name.
² A "*" following a VTD code indicates an actual voting district. Its absence indicates that the VTD is a pseudo voting district or no information is available as to its status.

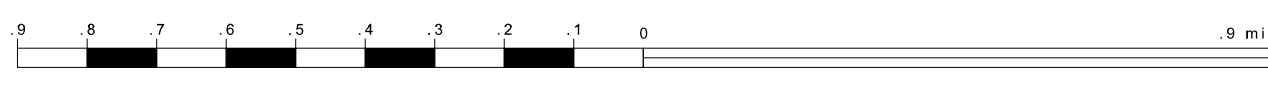
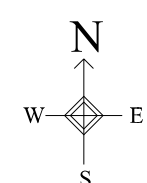
Voting Districts

Code	Name
88*	Voting District 223
89*	Voting District 224
91*	Voting District 225
94*	Voting District 229
142*	Voting District 221Anew



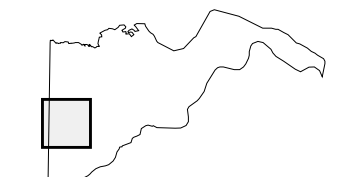
38 634827N
90 981634W

38 634827N
90 981634W



The plotted map scale is 1:17500

Sheet Location within County



Key to Adjacent Sheets

7	8
13	14
17	18

ST: Missouri (29)
 COU: St. Charles (183)
 SHEET 13 OF 18 PARENT SHEETS

