

P.L. 94-171 VOTING DISTRICT/STATE LEGISLATIVE DISTRICT OUTLINE MAP (CENSUS 2000)

37 858721N
90 560459W

37 894721N
90 191971W

GEOGRAPHIC AREAS LEGEND

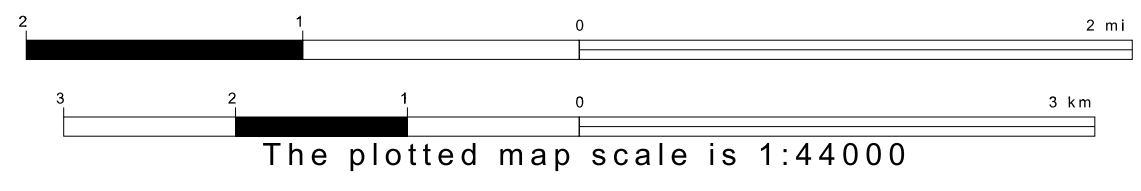
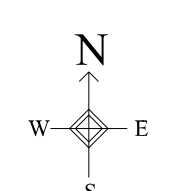
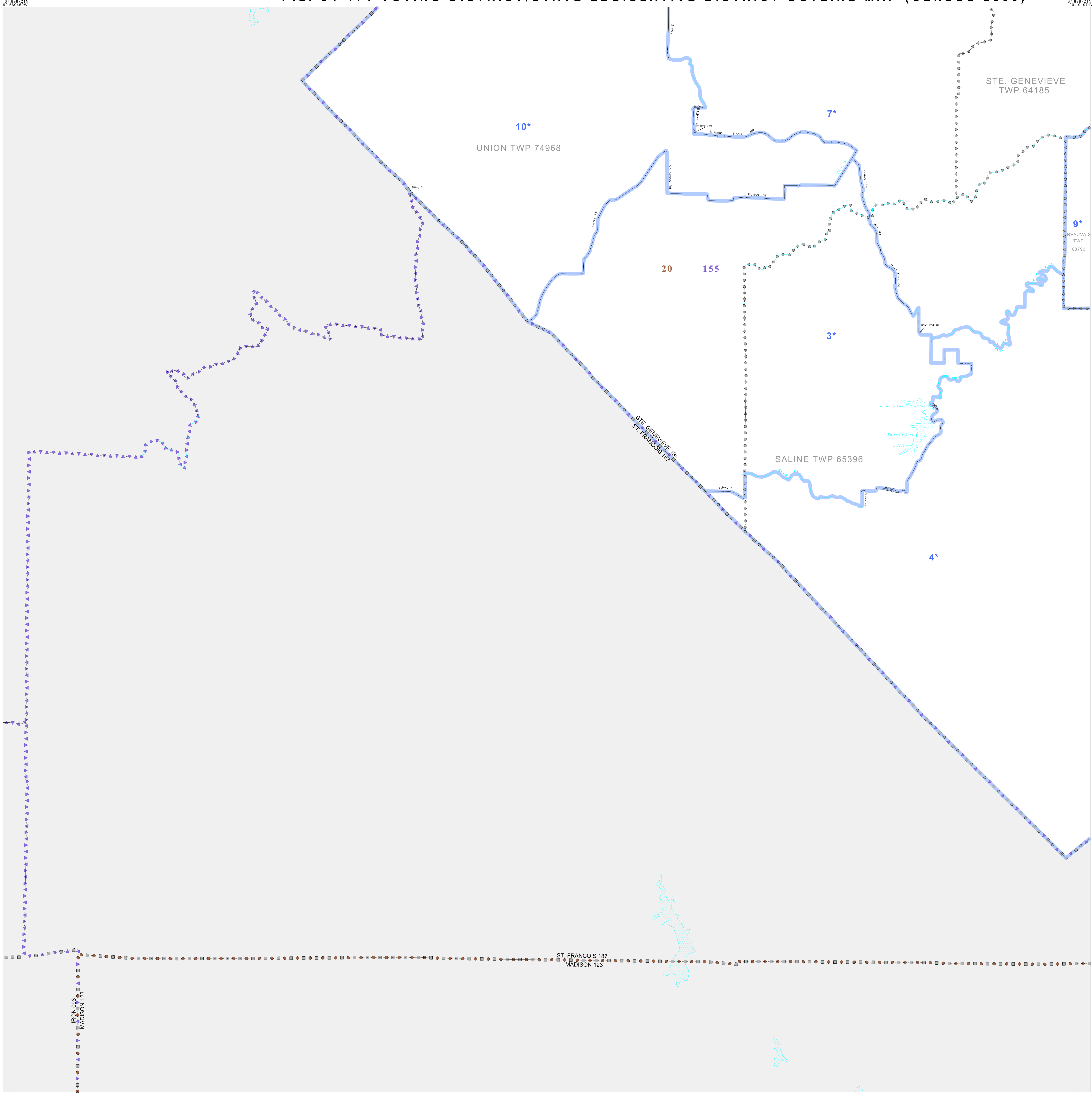
SYMBOL	NAME STYLE
*****	INTERNATIONAL
=====	STATE
▣▣▣▣▣	COUNTY
▤▤▤▤▤	MINOR CIVIL DIV. ¹
▨▨▨▨▨	Incorporated Place ¹
▩▩▩▩▩	Census Designated Place ²
▬▬▬▬▬	Voting District
●●●●●	SLD-Senate
▲▲▲▲▲	SLD-House

Abbreviation Reference: AIR - American Indian Reservation; SDAISA - State Designated American Indian Statistical Area

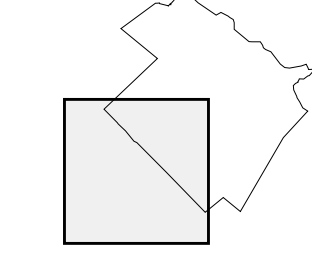
¹ A "*" following a place name indicates that the place is coterminous with a MCD. A "-" indicates that the place is also a false MCD. In both cases, the MCD name is shown only when it differs from the place name.
² A "*" following a VTD code indicates an actual voting district. Its absence indicates that the VTD is a pseudo voting district or no information is available as to its status.

Voting Districts

Code	Name
3*	ChesterRidge Voting District
4*	Coffman Voting District
7*	WardRidings Voting District
9*	RiverKays Voting District
10*	Salon Voting District



Sheet Location within County



Key to Adjacent Sheets

1	2
3	4

ST: Missouri (29)
 COU: Ste. Genevieve (186)
 SHEET 3 OF 4 PARENT SHEETS

