

P. L. 94-171 COUNTY BLOCK MAP (CENSUS 2000)

37.119567N  
90.89359W

37.119567N  
90.89359W

REYNOLDS 179  
CARTER 035

CARTER 035  
WAYNE 223

**GEOGRAPHIC AREAS LEGEND**

| SYMBOL    | NAME                                 | STYLE |
|-----------|--------------------------------------|-------|
| *****     | INTERNATIONAL                        |       |
| //////    | STATE                                |       |
| □□□□□     | COUNTY                               |       |
| □□□□□     | MINOR CIVIL DIV <sup>1</sup>         |       |
| ■ ■ ■ ■ ■ | Incorporated Place <sup>1</sup>      |       |
| ■ ■ ■ ■ ■ | Census Designated Place <sup>1</sup> |       |
| -----     | Corporate Offset Boundary            |       |
| ●●●●●     | Voting District <sup>2</sup>         |       |
| — — — — — | Census Tract <sup>3</sup>            |       |
| — — — — — | BLOCK <sup>3</sup>                   |       |
| ■ ■ ■ ■ ■ | Military                             |       |

Inset    Out Area

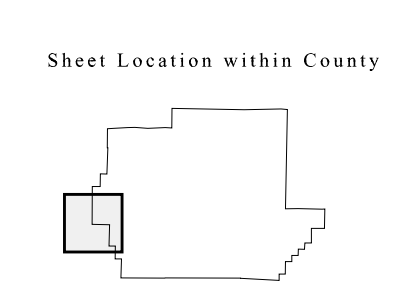
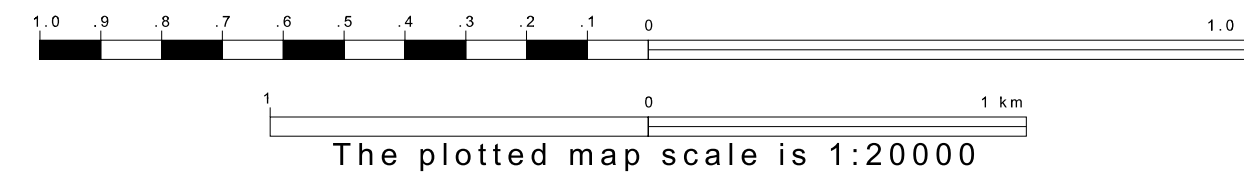
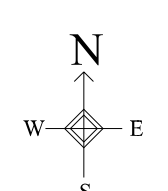
<sup>1</sup> A "\*" following a place name indicates that the place is coterminous with a MCD. "A" indicates that the place is also a false MCD. In both cases, the MCD name is shown only when it differs from the place name.

<sup>2</sup> A "\*" following a VTD code indicates an actual voting district. Its absence indicates that the VTD is a pseudo voting district or no information is available as to its status.

<sup>3</sup> A "\*" following a block number indicates that the block number is repeated elsewhere in the block.

36.986819N  
90.89359W


36.986819N  
90.89359W



Key to Adjacent Sheets

|    |    |
|----|----|
| 5  | 6  |
| 9  | 10 |
| 14 | 15 |

ST: Missouri (29)  
COU: Wayne (223)  
SHEET 9 OF 17 PARENT SHEETS



All legal boundaries and names are as of January 1, 2000. The boundaries shown on this map are for Census Bureau statistical data collection and tabulation purposes only; their depiction and designation for statistical purposes does not constitute a determination of jurisdictional authority or rights of ownership or entitlement. U.S. DEPARTMENT OF COMMERCE Economics and Statistics Administration U.S. Census Bureau