

P.L. 94-171 VOTING DISTRICT/STATE LEGISLATIVE DISTRICT OUTLINE MAP (CENSUS 2000)

37 385063N
90.444952W

37 385063N
89.781903W

GEOGRAPHIC AREAS LEGEND

SYMBOL	NAME STYLE
*****	INTERNATIONAL
//////	STATE
□□□□	COUNTY
○ ○ ○ ○	MINOR CIVIL DIV. ¹
■ ■ ■ ■	Incorporated Place ¹
■ ■ ■ ■	Census Designated Place ²
— — — —	Voting District
● ● ● ●	SLD-Senate
▲ ▲ ▲ ▲	SLD-House
□ □ □ □	Minority
□ □ □ □	Inset
□ □ □ □	Out Area

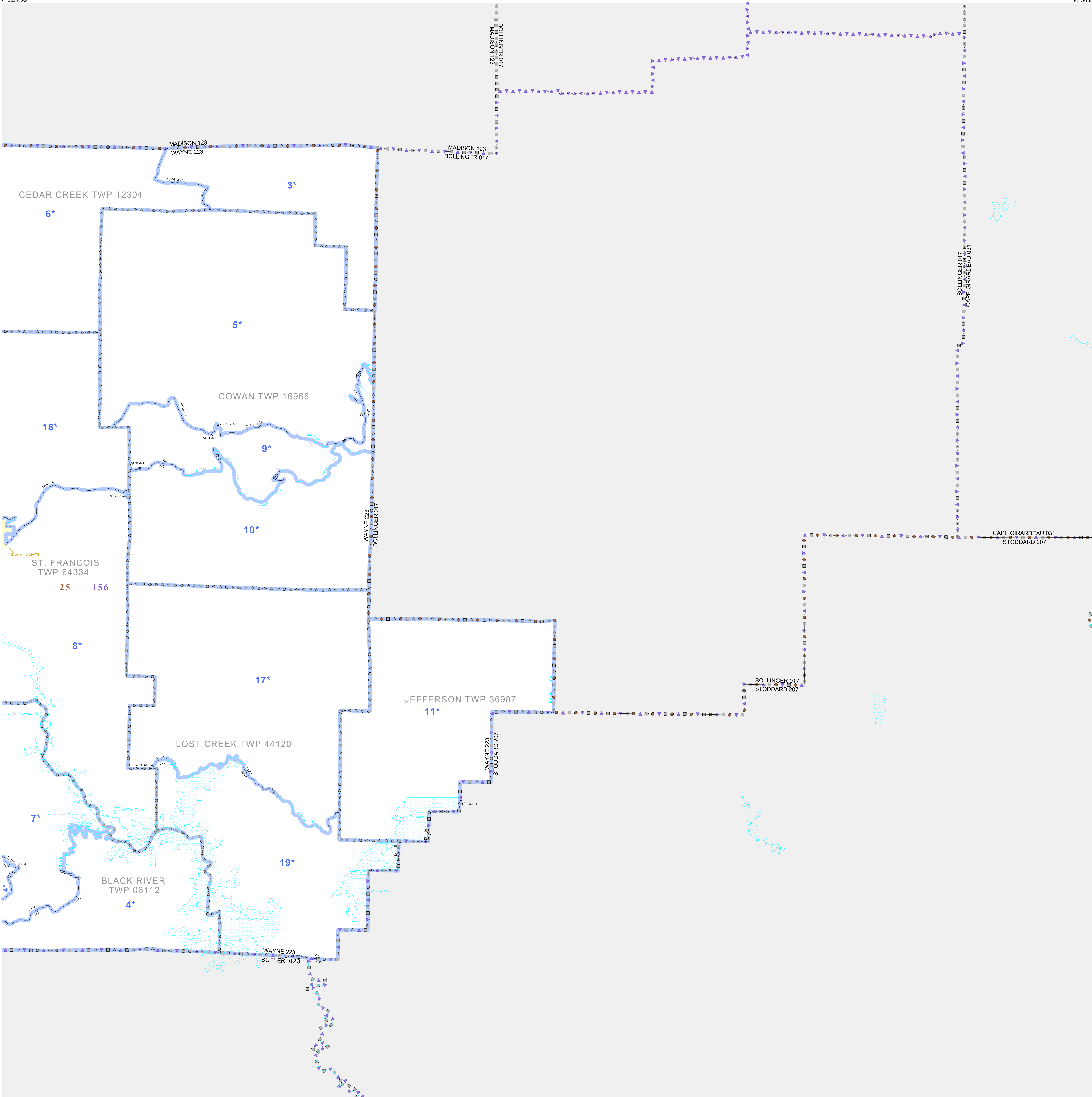
Abbreviation Reference: AIR - American Indian Reservation; SDAISA - State Designated American Indian Statistical Area

¹ A "*" following a place name indicates that the place is coterminous with a MCD. A "-" indicates that the place is also a false MCD. In both cases, the MCD name is shown only when it differs from the place name.

² A "*" following a VTD code indicates an actual voting district. Its absence indicates that the VTD is a pseudo voting district or no information is available as to its status.

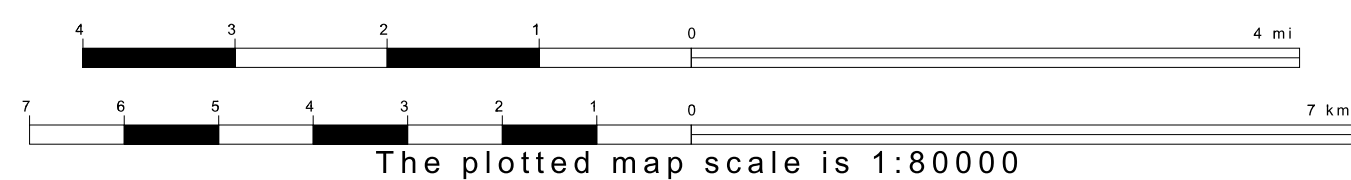
Voting Districts

Code	Name
3*	Cascade Voting District
4*	Chautau Voting District
5*	Clubb Voting District
6*	Colwater/Lodi Voting District
7*	Coal Springs Voting District
8*	Greenella Voting District
9*	Wizan Voting District
10*	Lowndes Voting District
11*	McGee Voting District
12*	Shank Voting District
18*	Silva Voting District
19*	Wappsville Voting District

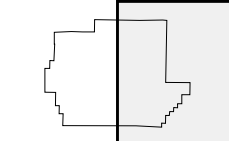


38 854072N
90.444952W

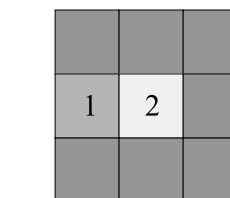
38 854072N
89.781903W



Sheet Location within County



Key to Adjacent Sheets



ST: Missouri (29)
COU: Wayne (223)
SHEET 2 OF 2 PARENT SHEETS

