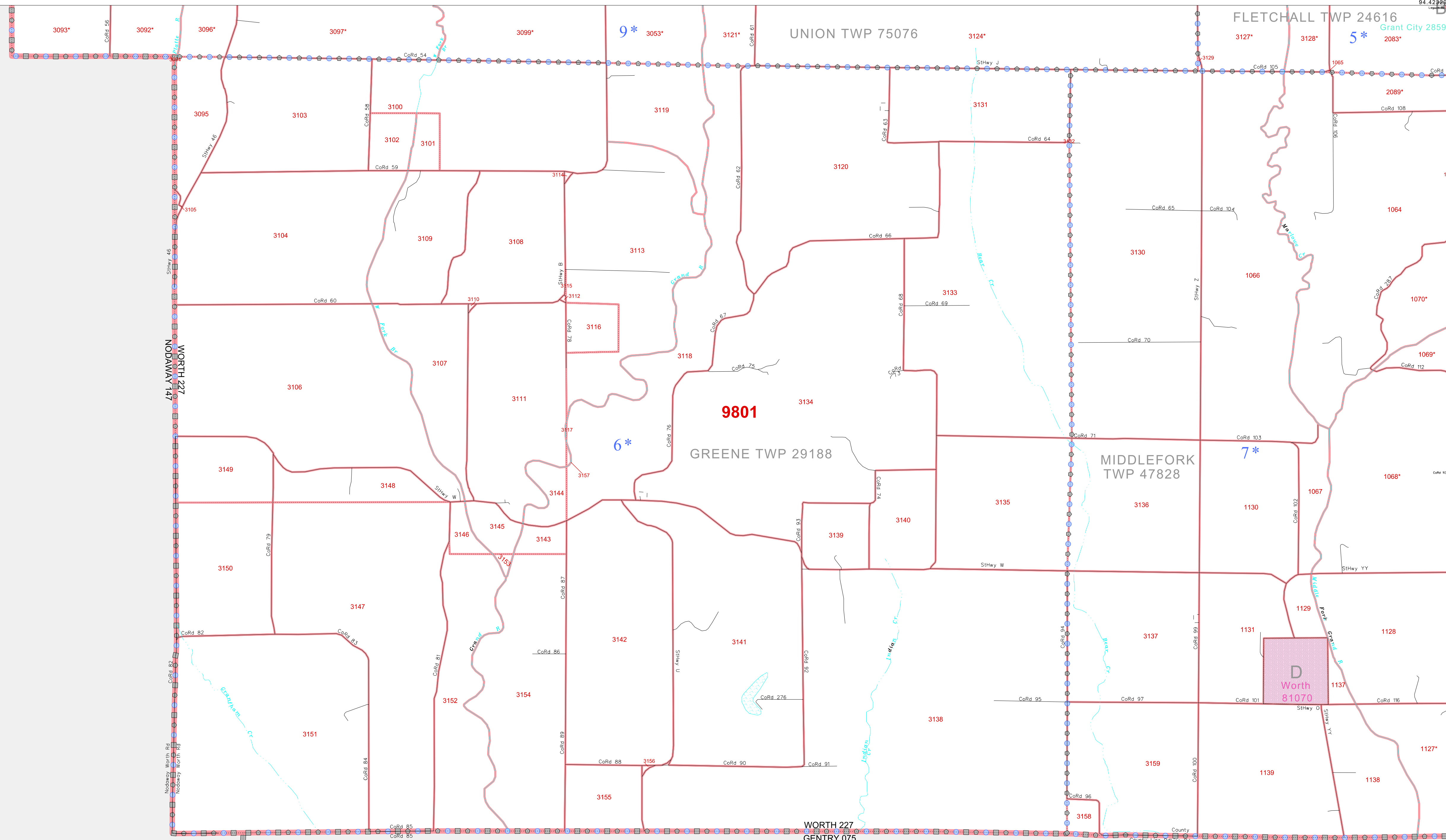


P. L. 94-171 COUNTY BLOCK MAP (CENSUS 2000)

40 475118N
94 062175W

40 476118N
94 423294W



GEOGRAPHIC AREAS LEGEND

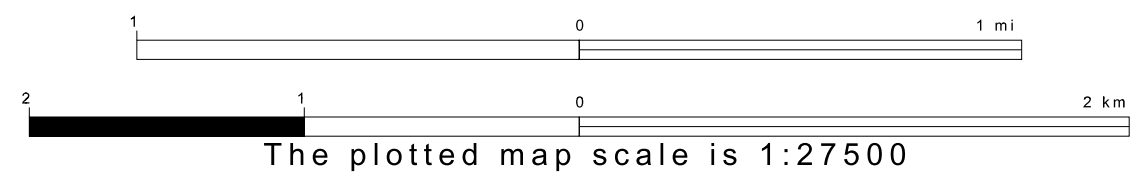
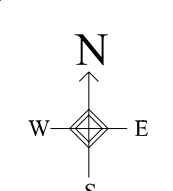
SYMBOL	NAME STYLE
☆☆☆☆	INTERNATIONAL
////	STATE
□□□□	COUNTY
○	MINOR CIVIL DIV.
Yellow box	Incorporated Place ¹
Pink box	Census Designated Place ²
--- ---	Corporate Offset Boundary
●●●●	Voting District ³
Red line	Census Tract
Blue line	BLOCK ³

1 A "*" following a place name indicates that the place is coterminous with a MCD. A "-" indicates that the place is also a false MCD. In both cases, the MCD name is shown only when it differs from the place name.
 2 A "*" following a VTD code indicates an actual voting district. Its absence indicates that the VTD is a pseudo voting district or no information is available as to its status.
 3 A "*" following a block number indicates that the block number is repeated elsewhere in the block.

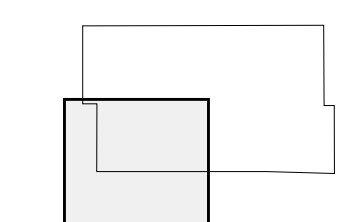
Inset Out Area

40 295896N
94 062175W

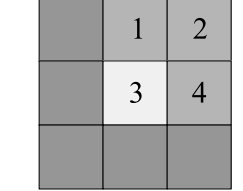
40 295896N
94 423294W



Sheet Location within County



Key to Adjacent Sheets



ST: Missouri (29)
 COU: Worth (227)
 SHEET 3 OF 4 PARENT SHEETS

All legal boundaries and names are as of January 1, 2000.
 The boundaries shown on this map are for Census Bureau statistical data collection and tabulation purposes only; their depiction and designation for statistical purposes does not constitute a determination of jurisdictional authority or rights of ownership or entitlement.
 U.S. DEPARTMENT OF COMMERCE Economics and Statistics Administration U.S. Census Bureau

