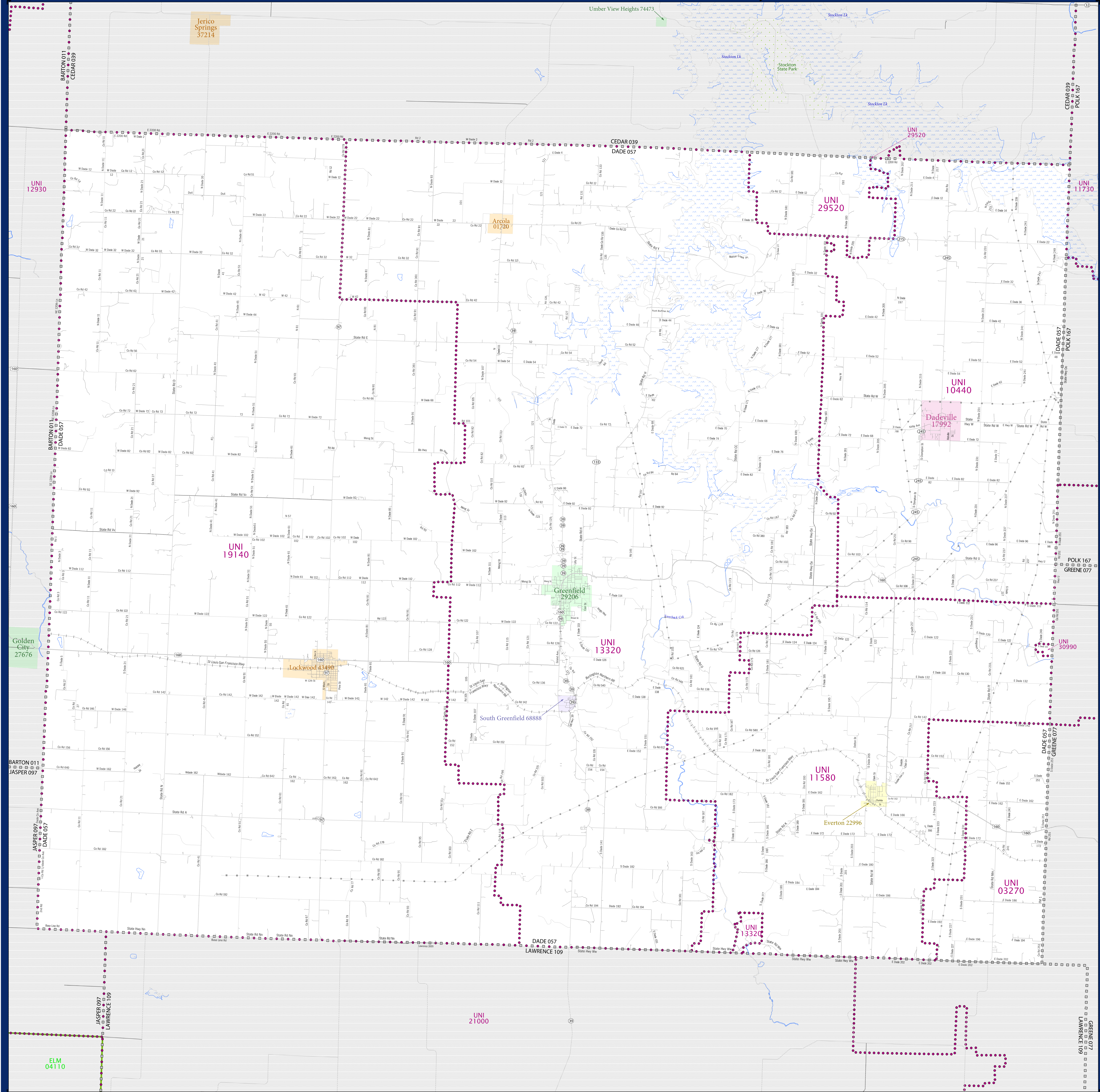


SCHOOL DISTRICT REFERENCE MAP (2010 CENSUS): Dade County, MO



LEGEND

SYMBOL DESCRIPTION	SYMBOL	SYMBOL	SYMBOL
Federal American Indian Reservation	[Pattern]	L'ANSE RES 1880	[Symbol]
Off-Reservation Trust Land	[Pattern]	T1880	[Symbol]
State American Indian Reservation	[Pattern]	Tama Res 4125	[Symbol]
Alaska Native Regional Corporation	[Pattern]	NANA ANRC 52120	[Symbol]
State (or statistically equivalent entity)	[Pattern]	NEW YORK 36	[Symbol]
County (or statistically equivalent entity)	[Pattern]	ERIE 029	[Symbol]
Minor Civil Division (MCD) ^{1,2}	[Pattern]	Bristol town 07485	[Symbol]
Consolidated City	[Pattern]	MILFORD 47500	[Symbol]
Incorporated Place ^{1,3}	[Pattern]	Davis 18100	[Symbol]
Census Designated Place (CDP) ³	[Pattern]	Incline Village 35100	[Symbol]
Unified School District	[Pattern]	UNI 03370	[Symbol]
Secondary School District	[Pattern]	SEC 99965	[Symbol]
Elementary School District	[Pattern]	ELM 02220	[Symbol]

DESCRIPTION	SYMBOL	DESCRIPTION	SYMBOL
Interstate	[Symbol]	Water Body	[Symbol]
U.S. Highway	[Symbol]	Swamp or Marsh	[Symbol]
State Highway	[Symbol]	Glacier	[Symbol]
Other Road	[Symbol]	Military	[Symbol]
4WD Trail, Stamen, Alley, Walkway, or Ferry	[Symbol]	National or State Park, Forest, or Reservation Area	[Symbol]
Railroad	[Symbol]	Inset Area	[Symbol]
Pipeline or Power Line	[Symbol]	Outside Subject Area	[Symbol]
Ridge or Fence	[Symbol]		
Property Line	[Symbol]		
Nonvisible Boundary or Feature Not Elsewhere Classified	[Symbol]		

Where state, county, and/or MCD boundaries coincide, the map shows the boundary symbol for only the highest-ranking of these boundaries.

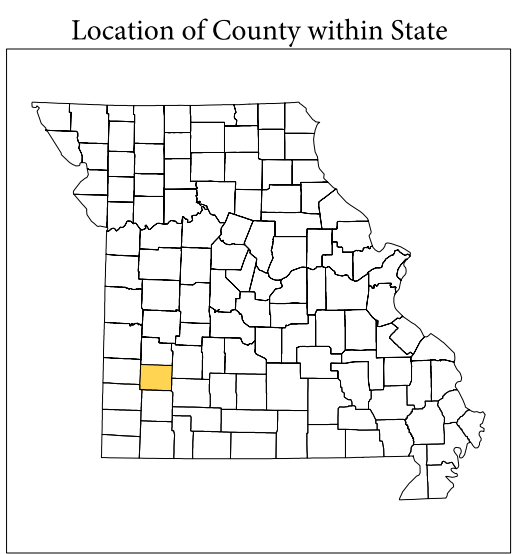
1 A "*" following an MCD name denotes a false MCD. A "*" following a place name indicates that a false MCD exists with the same name and FIPS code as the place; the false MCD label is not shown.

2 MCD boundaries are shown in the following states in which MCDs have functioning governments: Connecticut, Maine, Massachusetts, Michigan, Minnesota, New Hampshire, New Jersey, New York, Pennsylvania, Rhode Island, Vermont, and Wisconsin.

3 Place label color correlates to the place fill color.

SCHOOL DISTRICTS WITHIN COUNTY

TYPE	CODE	NAME
UNI	03270	Ark Grove R-V School District
UNI	10440	Dadeville R-V School District
UNI	11580	Everton R-V School District
UNI	13320	Greenfield R-V School District
UNI	19140	Lockwood R-V School District
UNI	29206	Stockton R-V School District
UNI	30990	Walnut Grove R-V School District

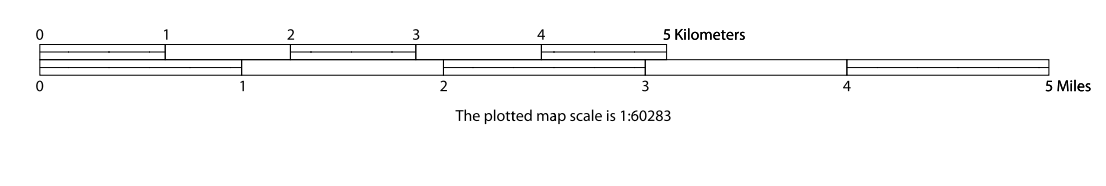


All legal boundaries and names are as of January 1, 2010. The boundaries shown on this map are for Census Bureau statistical data collection and tabulation purposes only; their depiction and designation for statistical purposes does not constitute a determination of jurisdictional authority or rights of ownership or entitlement.

Geographic: Vintage: 2010 Census (reference date: January 1, 2010)
 Data Source: U.S. Census Bureau's MA7/TIGER database (TAB10122)
 Map Created by Geography Division: December 09, 2010

U.S. DEPARTMENT OF COMMERCE Economics and Statistics Administration U.S. Census Bureau

Projection: Albers Equal Area Conic
 Datum: NAD83
 Spheroid: GRS 80
 1st Standard Parallel: 36 45 55
 2nd Standard Parallel: 39 50 38
 Central Meridian: -92 51 50
 Latitude of Projection's Origin: 35 59 44
 False Easting: 0
 False Northing: 0



PARENT SHEET 1
 Total Sheets: 1
 Index Sheets: 0
 Parent Sheets: 1
 Inset Sheets: 0

NAME: Dade County (057)
 ENTITY TYPE: County or statistically equivalent entity
 ST: Missouri (29)