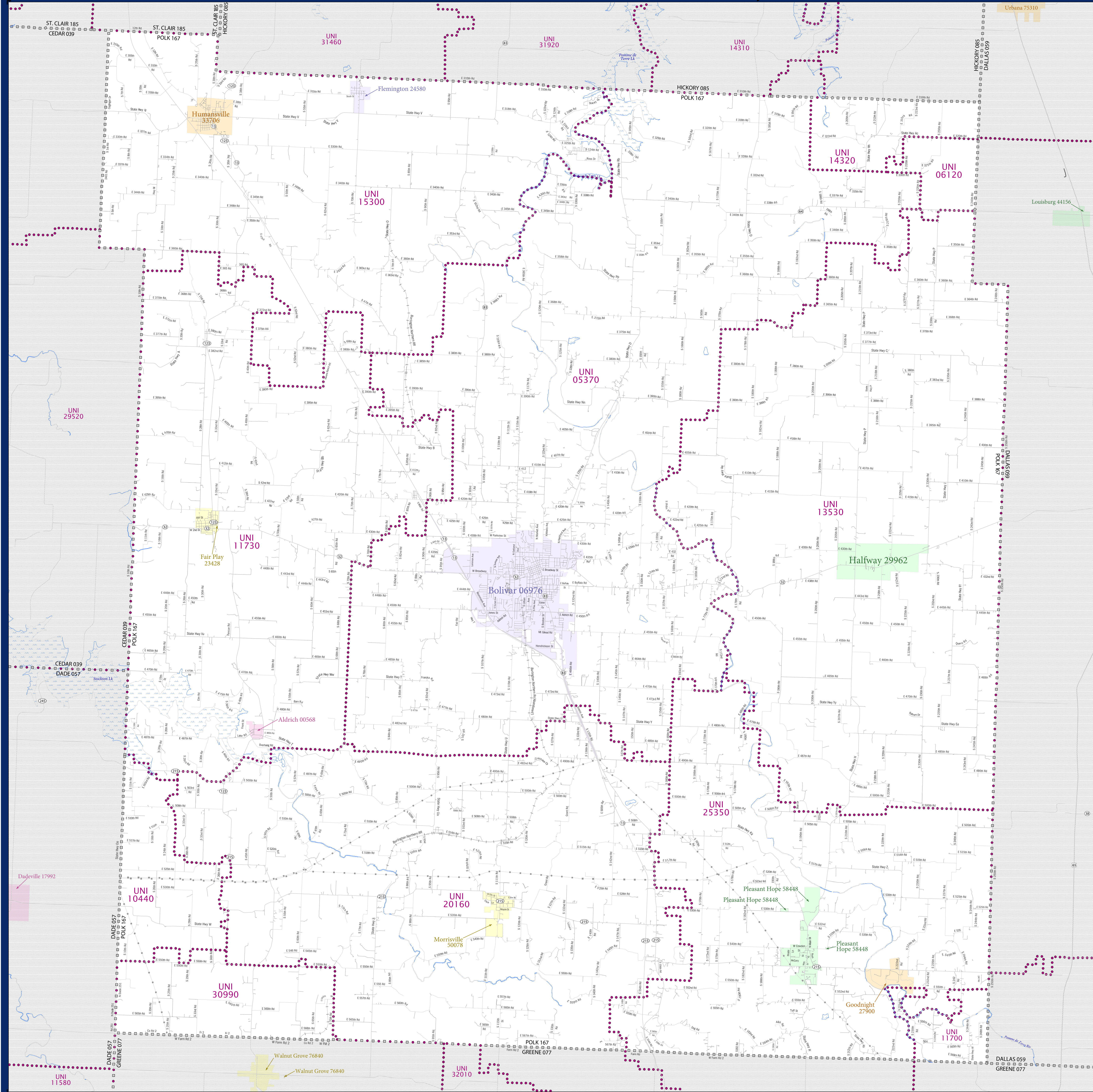


SCHOOL DISTRICT REFERENCE MAP (2010 CENSUS): Polk County, MO



SYMBOL DESCRIPTION		LEGEND	
Federal American Indian Reservation		SYMBOL	L'ANSE RES 1880
Off-Reservation Trust Land		SYMBOL	T1880
State American Indian Reservation		SYMBOL	Tama Res 4125
Alaska Native Regional Corporation		SYMBOL	NANA ANRC 52120
State (or statistically equivalent entity)		SYMBOL	NEW YORK 36
County (or statistically equivalent entity)		SYMBOL	ERIE 029
Minor Civil Division (MCD) ^{1,2}		SYMBOL	Bristol town 07485
Consolidated City		SYMBOL	MILFORD 47500
Incorporated Place ³		SYMBOL	Davis 18100
Census Designated Place (CDP) ³		SYMBOL	Incline Village 35100
Unified School District		SYMBOL	UNI 03370
Secondary School District		SYMBOL	SEC 99965
Elementary School District		SYMBOL	ELM 02220
DESCRIPTION	SYMBOL	DESCRIPTION	SYMBOL
Interstate		Water Body	
U.S. Highway		Swamp or Marsh	
State Highway		Glacier	
Other Road		Military	
4WD Trail, Steamer, Alley, Walkway, or Ferry		National or State Park, Forest, or Recreation Area	
Railroad		Inset Area	
Pipeline or Power Line		Outside Subject Area	
Ridge or Fence			
Property Line			
Nonvisible Boundary or Feature Not Elsewhere Classified			

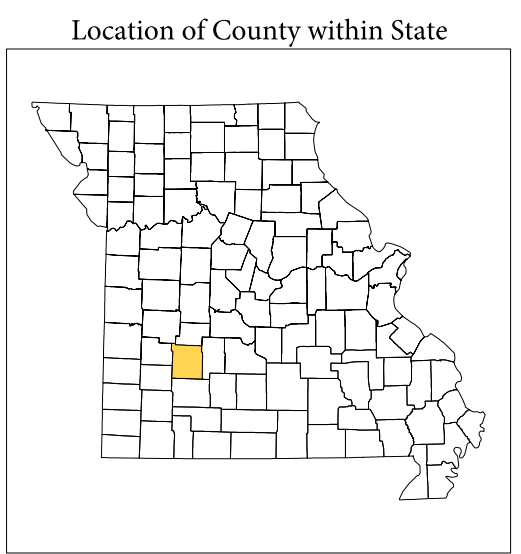
Where state, county, and/or MCD boundaries coincide, the map shows the boundary symbol for only the highest-ranking of these boundaries.

1 A "*" following an MCD name denotes a false MCD. A "*" following a place name indicates that a false MCD exists with the same name and FIPS code as the place; the false MCD label is not shown.

2 MCD boundaries are shown in the following states in which MCDs have functioning governments: Connecticut, Maine, Massachusetts, Michigan, Minnesota, New Hampshire, New Jersey, New York, Pennsylvania, Rhode Island, Vermont, and Wisconsin.

3 Place label color correlates to the place fill color.

SCHOOL DISTRICTS WITHIN COUNTY			
TYPE	CODE	NAME	
UNI	03370	Bolivar R-I School District	
UNI	06120	Dallas County R-I School District	
UNI	10440	Dadeville R-I School District	
UNI	11700	Fair Grove R-10 School District	
UNI	11730	Fair Play R-II School District	
UNI	13530	Halfway R-III School District	
UNI	14310	Hickory County R-I School District	
UNI	15300	Humansville R-V School District	
UNI	20160	Mason County Early R-V School District	
UNI	23550	Pleasant Hope R-VI School District	
UNI	30900	Walnut Grove R-V School District	

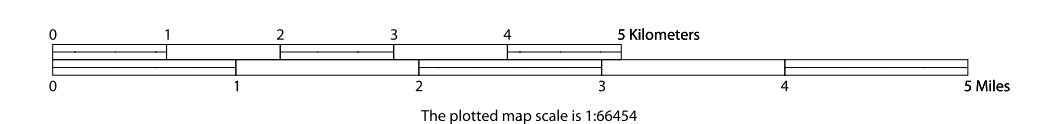


All legal boundaries and names are as of January 1, 2010. The boundaries shown on this map are for Census Bureau statistical data collection and tabulation purposes only; their depiction and designation for statistical purposes does not constitute a determination of jurisdictional authority or rights of ownership or entitlement.

Geographic: Vintage: 2010 U.S. Census (reference date: January 1, 2010)
 Data Source: U.S. Census Bureau's MAINTIGR database (TAB100229)
 Map Created by Geography Division: December 09, 2010

U.S. DEPARTMENT OF COMMERCE Economics and Statistics Administration U.S. Census Bureau

Projection: Albers Equal Area Conic
 Datum: NAD 83
 Spheroid: GRS 80
 1st Standard Parallel: 36 45 55
 2nd Standard Parallel: 39 50 30
 Central Meridian: -92 51 50
 Latitude of Projection's Origin: 35 59 44
 False Easting: 0
 False Northing: 0



PARENT SHEET 1
 Total Sheets: 1
 Index Sheets: 0
 Parent Sheets: 0
 Inset Sheets: 0

NAME: Polk County (167)
 ENTITY TYPE: County or statistically equivalent entity
 ST: Missouri (29)