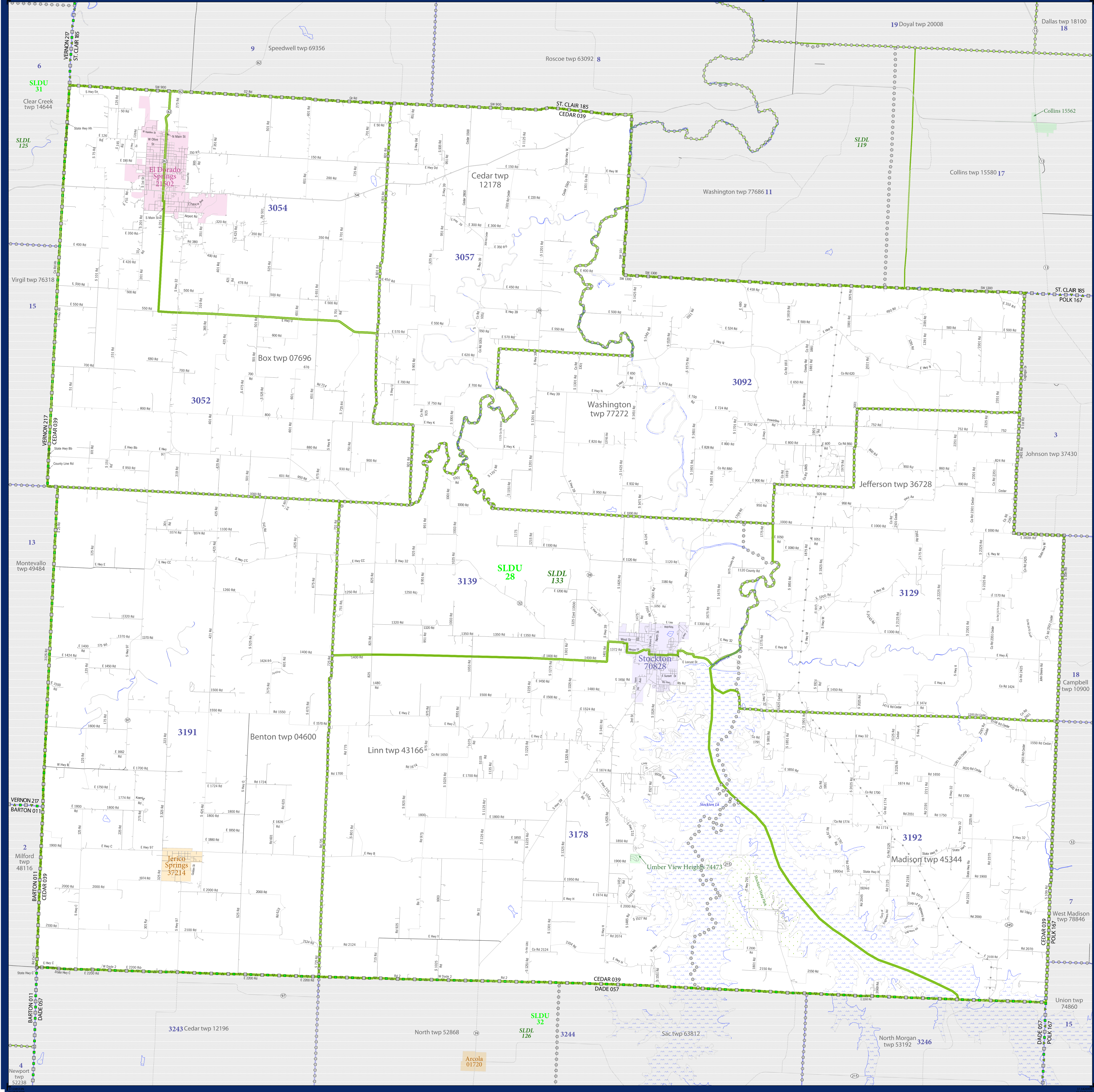


P.L. 94-171 VTD/SLD REFERENCE MAP (2010 CENSUS): Cedar County, MO



**LEGEND**

| SYMBOL DESCRIPTION   | SYMBOL           | LABEL STYLE           |
|--|------------------|-----------------------|
| Federal American Indian Reservation  | [Dotted pattern] | L'ANSE RES 1880       |
| Off-Reservation Trust Land, Hawaiian Home Land   | [Dotted pattern] | T1880                 |
| Oklahoma Tribal Statistical Area, Alaska Native Village Statistical Area, Tribal Designated Statistical Area | [Dotted pattern] | KAW OTSA 5340         |
| State American Indian Reservation  | [Dotted pattern] | Tama Res 4125         |
| State Designated Tribal Statistical Area   | [Dotted pattern] | Lumbee STSA 9815      |
| Alaska Native Regional Corporation   | [Dotted pattern] | NANA ANRC 52120       |
| State (or statistically equivalent entity)   | [Dashed line]    | NEW YORK 36           |
| County (or statistically equivalent entity)  | [Dashed line]    | ERIE 029              |
| Minor Civil Division (MCD)   | [Dotted pattern] | Bristol town 07485    |
| Census County Division (CCD), Census Subarea (CSA), Unincorporated Territory (UT)                            | [Dotted pattern] | Jemez CCD 91650       |
| Consolidated City  | [Dotted pattern] | MILFORD 47500         |
| Incorporated Place 1,2   | [Color fill]     | Davis 18100           |
| Census Designated Place (CDP)  | [Color fill]     | Incline Village 35100 |
| Voting District (VTD)  | [Color fill]     | 100015                |
| State Legislative District - Upper (Senate)  | [Color fill]     | SLDU 14               |
| State Legislative District - Lower (House)   | [Color fill]     | SLDL 26               |

| DESCRIPTION   | SYMBOL             | DESCRIPTION  | SYMBOL           |
|---|--------------------|--|------------------|
| Interstate  | [Thick solid line] | Water Body   | [Blue wavy line] |
| U.S. Highway  | [Double line]      | Swamp or Marsh                                     | [Blue wavy line] |
| State Highway   | [Single line]      | Glacier  | [Blue wavy line] |
| Other Road  | [Thin solid line]  | Military   | [Blue wavy line] |
| Other Road Sources: Alley, Walkway, or Ferry            | [Thin dashed line] | National or State Park, Forest, or Recreation Area | [Blue wavy line] |
| Railroad  | [Cross-ticks]      | Inset Area   | [Blue wavy line] |
| Pipeline or Power Line                                  | [Thin solid line]  | Outside Subject Area                               | [Blue wavy line] |
| Ridge or Fence  | [Thin dashed line] |  |                  |
| Property Line   | [Thin solid line]  |  |                  |
| Nonvisible Boundary or Feature Not Elsewhere Classified | [Thin solid line]  |  |                  |

Where state, county, and/or MCD/CCD boundaries coincide, the map shows the boundary symbol for only the highest-ranking of these boundaries.

1 A \* following an MCD name denotes a false MCD. A \*\* following a place name indicates that a false MCD exists with the same name and FIPS code as the place; the false MCD label is not shown.


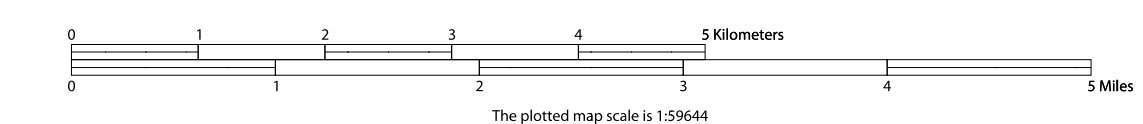
2 Place label color correlates to the place fill color.



All legal boundaries and names are as of January 1, 2010. The boundaries shown on this map are for Census Bureau statistical data collection and tabulation purposes only; their depiction and designation for statistical purposes does not constitute a determination of jurisdictional authority or rights of ownership or entitlement.

Geographic Vintage: 2010 Census (reference date: January 1, 2010)  
 Data Source: U.S. Census Bureau's MAINTIGR database (TAB100122)  
 Map Created by Geography Division: November 14, 2010

Projection: Albers Equal Area Conic  
 Datum: NAD83  
 Spheroid: GRS 80  
 1st Standard Parallel: 36 45 55  
 2nd Standard Parallel: 39 50 38  
 Central Meridian: -92 51 50  
 Latitude of Projection's Origin: 35 59 44  
 False Easting: 0  
 False Northing: 0



PARENT SHEET 1  
 Total Sheets: 1  
 Index Sheets: 0  
 Parent Sheets: 1  
 Inset Sheets: 0

NAME: Cedar County (039)  
 ENTITY TYPE: County or statistically equivalent entity  
 ST: Missouri (29)