

P.L. 94-171 VOTING DISTRICT/STATE LEGISLATIVE DISTRICT OUTLINE MAP (CENSUS 2000)

37 48645N
91.124067W

37 48645N
90.924609W

GEOGRAPHIC AREAS LEGEND

SYMBOL	NAME STYLE
*****	INTERNATIONAL
//////	STATE
□□□□	COUNTY
○●○●○●	MINOR CIVIL DIV. ¹
Yellow box	Incorporated Place ¹
Light blue box	Census Designated Place ¹
Blue dashed line	Voting District ²
●●●●●●	SLD-Senate
▲▲▲▲▲▲	SLD-House
□□□□□□	Minority
Inset box	Inset
Out Area box	Out Area

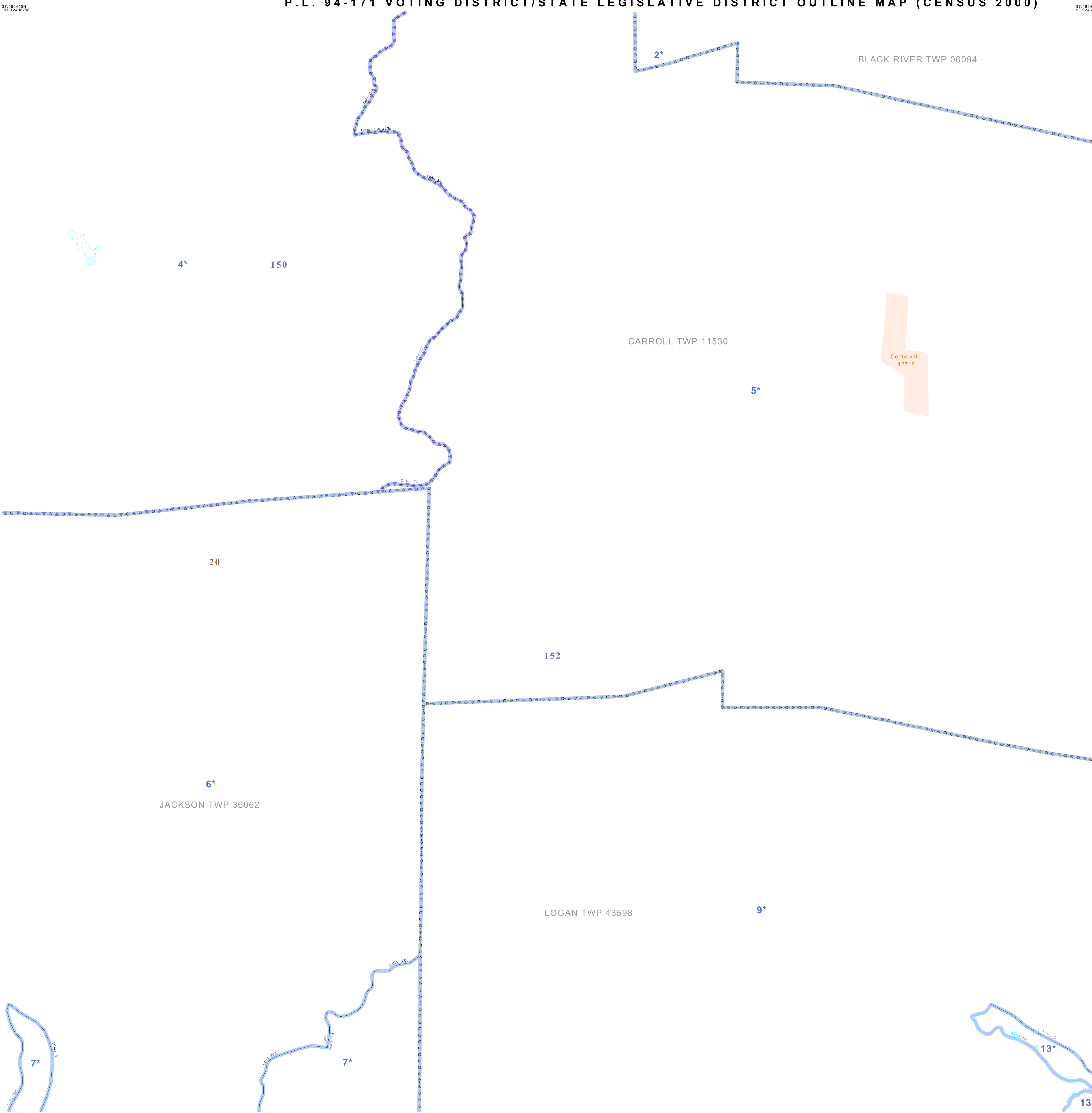
Abbreviation Reference: AIR = American Indian Reservation; SDAISA = State Designated American Indian Statistical Area

¹ A " " following a place name indicates that the place is coterminous with a MCD. A " " indicates that the place is also a MCD. In both cases, the MCD name is shown only when it differs from the place name.

² A " " following a VTD code indicates an actual voting district. Its absence indicates that the VTD is a pseudo voting district or no information is available as to its status.

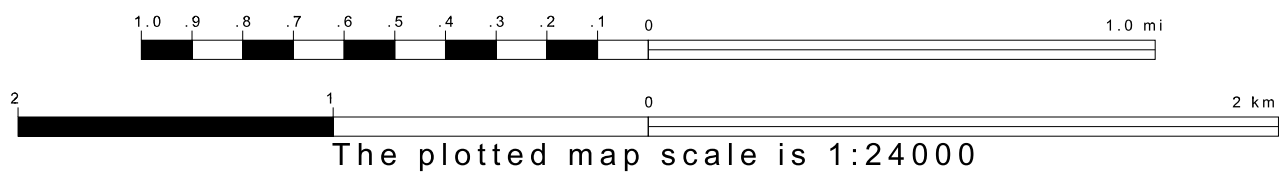
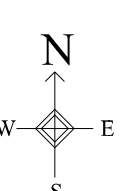
Voting Districts

Code	Name
2*	Black Voting District
4*	Barker Voting District
5*	Centerville Voting District
6*	Centerville/Reynolds Voting District
7*	Diapans Voting District
9*	Ellington/No. 2 Voting District
13*	Radford Voting District

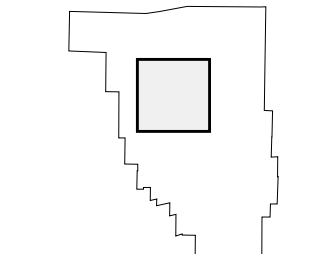


37 327153N
91.124067W

37 327153N
90.924609W



Sheet Location within County



Key to Adjacent Sheets

1	2	3
4	5	6
7	8	9

ST: Missouri (29)
COU: Reynolds (179)
SHEET 5 OF 11 PARENT SHEETS

