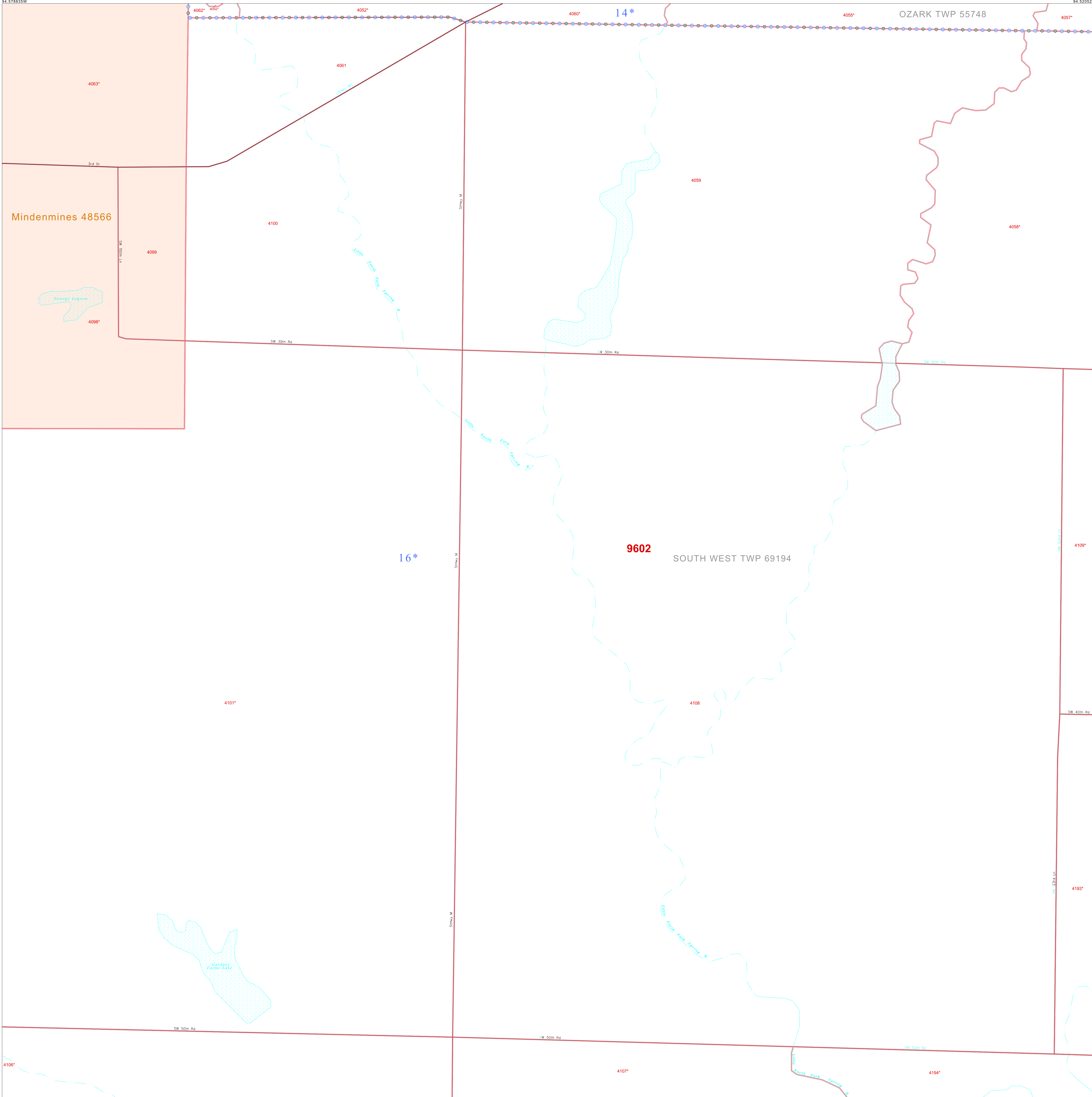


P. L. 94-171 COUNTY BLOCK MAP (CENSUS 2000)

37 478223N
94.578835W

37 478223N
94.520524W



GEOGRAPHIC AREAS LEGEND

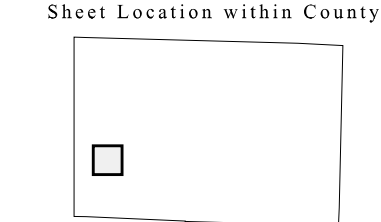
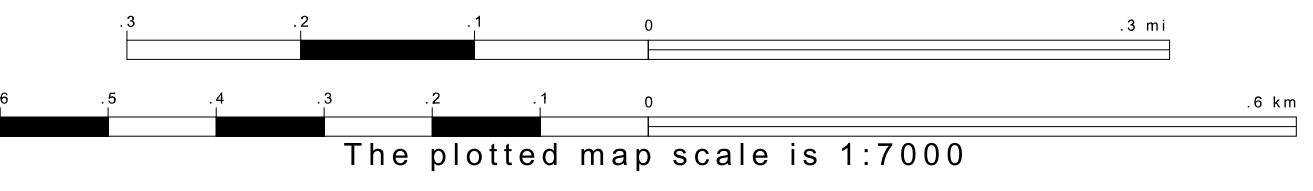
SYMBOL	NAME STYLE
*****	INTERNATIONAL
///////	STATE
■■■■■	COUNTY
○○○○○	MINOR CIVIL DIV.
Yellow box	Incorporated Place
Light Green box	Census Designated Place
Red dashed line	Corporate Offset Boundary
Blue dotted line	Voting District
Red solid line	Census Tract
Red dashed line	BLOCK

Military Inset Out Area

1 A "*" following a place name indicates that the place is coterminous with a MCD. A "-" indicates that the place is also a false MCD. In both cases, the MCD name is shown only when it differs from the place name.
 2 A "*" following a VTD code indicates an actual voting district. Its absence indicates that the VTD is a pseudo voting district or no information is available as to its status.
 3 A "-" following a block number indicates that the block number is repeated elsewhere in the block.

37 431764N
94.578835W


37 431764N
94.520524W



Key to Adjacent Sheets

31	32	33
41	42	43
51	52	53

ST: Missouri (29)
COU: Barton (011)
SHEET 42 OF 70 PARENT SHEETS



All legal boundaries and names are as of January 1, 2000. The boundaries shown on this map are for Census Bureau statistical data collection and tabulation purposes only; their depiction and designation for statistical purposes does not constitute a determination of jurisdictional authority or rights of ownership or entitlement. U.S. DEPARTMENT OF COMMERCE Economics and Statistics Administration U.S. Census Bureau