

GEOGRAPHIC AREAS LEGEND

SYMBOL	NAME STYLE
*****	INTERNATIONAL
//////	STATE
□□□□□□	COUNTY
○ ○ ○ ○ ○	MINOR CIVIL DIV. ¹
■ ■ ■ ■ ■	Incorporated Place ¹
■ ■ ■ ■ ■	Census Designated Place ²
— — — — —	Voting District ²
● ● ● ● ●	SLD—Senate
▲ ▲ ▲ ▲ ▲	SLD—House
□ □ □ □ □	Minority
□ □ □ □ □	Inset
□ □ □ □ □	Out Area

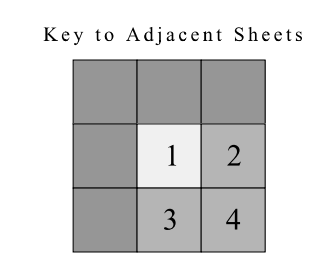
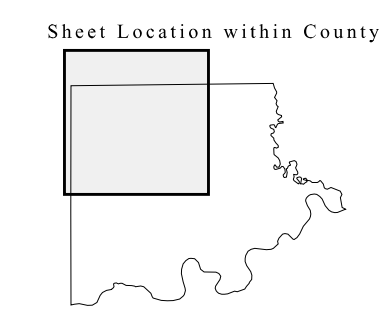
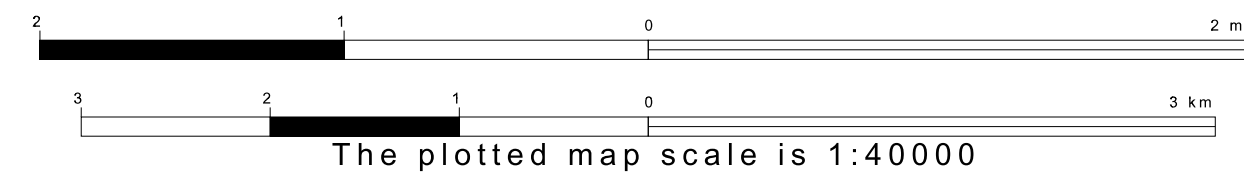
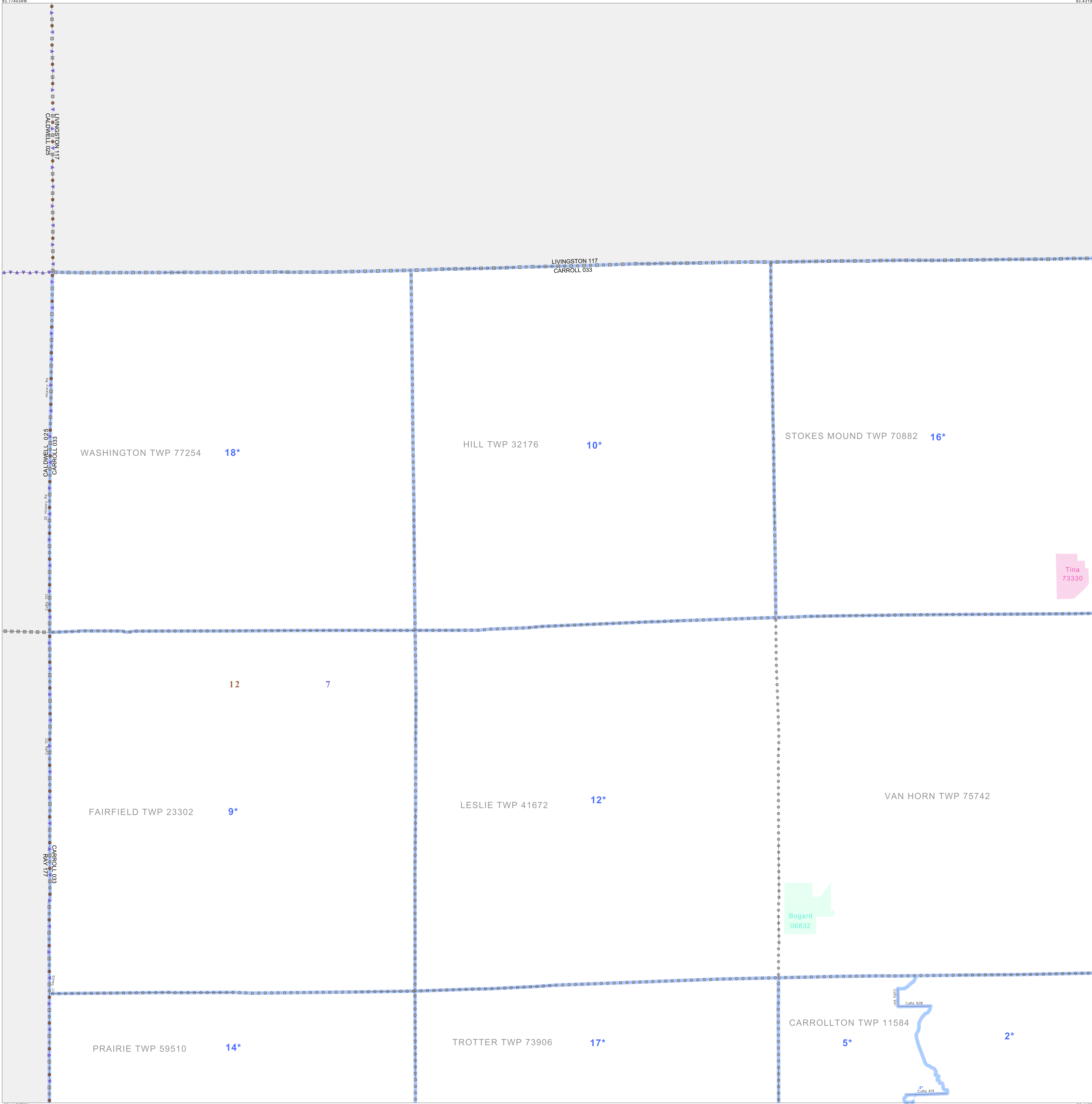
Abbreviation Reference: AIR = American Indian Reservation; SDAISA = State Designated American Indian Statistical Area

¹ A "*" following a place name indicates that the place is coterminous with a MCD. A "-" indicates that the place is also a false MCD. In both cases, the MCD name is shown only when it differs from the place name.

² A "*" following a VTD code indicates an actual voting district. Its absence indicates that the VTD is a pseudo voting district or no information is available as to its status.

Voting Districts

Code	Name
2*	CarrolltonWard1
5*	CarrolltonWard4
9*	Fairfield Voting District
10*	Hillview Voting District
12*	Leslie/Horn Voting District
14*	Prairie Voting District
16*	StokesMound Voting District
17*	Superior/Frontier Voting District
18*	Washington Voting District



ST: Missouri (29)
COU: Carroll (033)
SHEET 1 OF 4 PARENT SHEETS

