

GEOGRAPHIC AREAS LEGEND

SYMBOL	NAME STYLE
*****	INTERNATIONAL
=====	STATE
▣▣▣▣▣	COUNTY
○	MINOR CIVIL DIV ¹
■	Incorporated Place ¹
■	Census Designated Place ¹
▬	Voting District ²
●	SLD-Senate
▲	SLD-House
⋮	Minority
⋮	Inset
⋮	Out Area

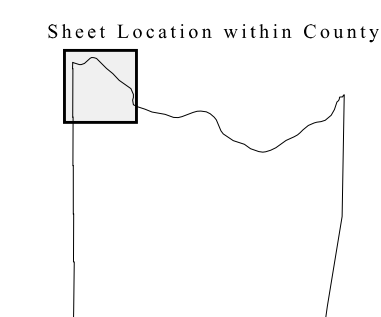
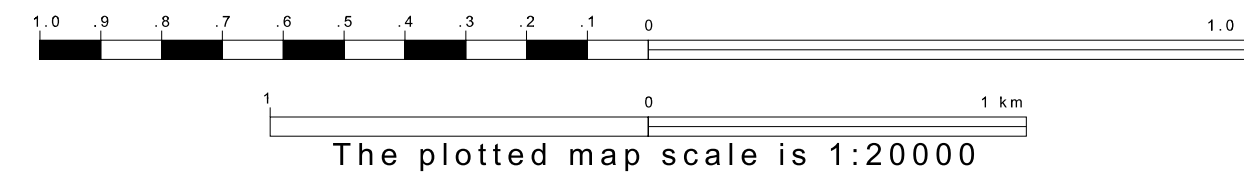
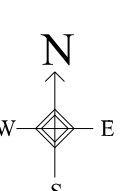
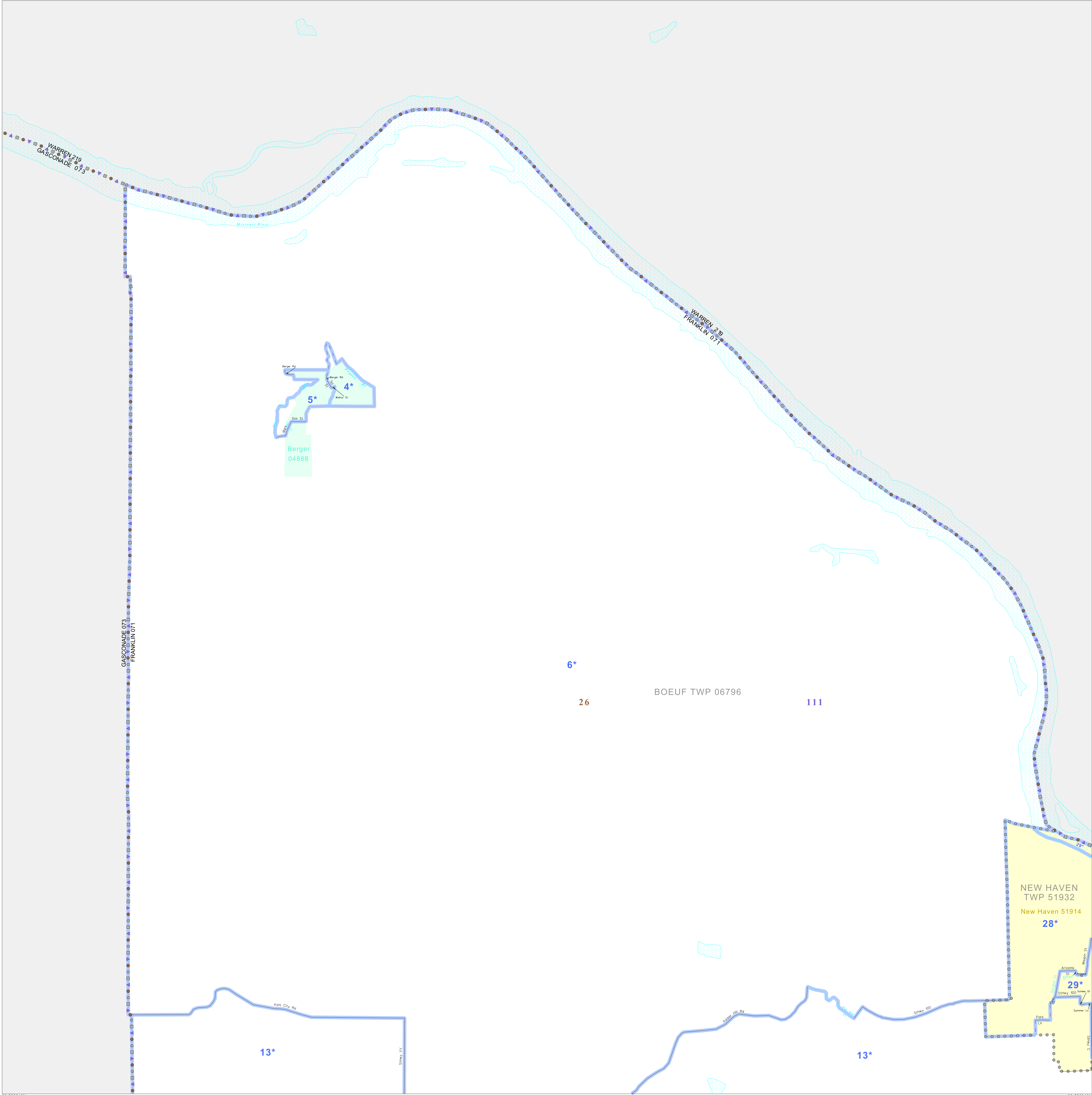
Abbreviation Reference: AIR - American Indian Reservation; SDAISA - State Designated American Indian Statistical Area

¹ A "*" following a place name indicates that the place is coterminous with a MCD. A "-" indicates that the place is also a MCD. In both cases, the MCD name is shown only when it differs from the place name.

² A "*" following a VTD code indicates an actual voting district. Its absence indicates that the VTD is a pseudo voting district or no information is available as to its status.

Voting Districts

Code	Name
4*	BergerWard1
5*	BergerWard2
6*	Berger-Boeffen Voting District
13*	Excelsior-Teates Voting District
28*	NewHavenWard1
29*	NewHavenWard2



Key to Adjacent Sheets

1	2
5	6

ST: Missouri (29)
COU: Franklin (071)
SHEET 1 OF 16 PARENT SHEETS

