

38 456222N
91 388278W

38 456222N
91 219622W

GEOGRAPHIC AREAS LEGEND

SYMBOL	NAME STYLE
*****	INTERNATIONAL
//////	STATE
□□□□□□	COUNTY
○●○●○●	MINOR CIVIL DIV. ¹
■	Incorporated Place ¹
■	Census Designated Place ¹
■	Voting District ²
●●●●●●	SLD-Senate
▲▲▲▲▲▲	SLD-House

Military
 Inset
 Out Area

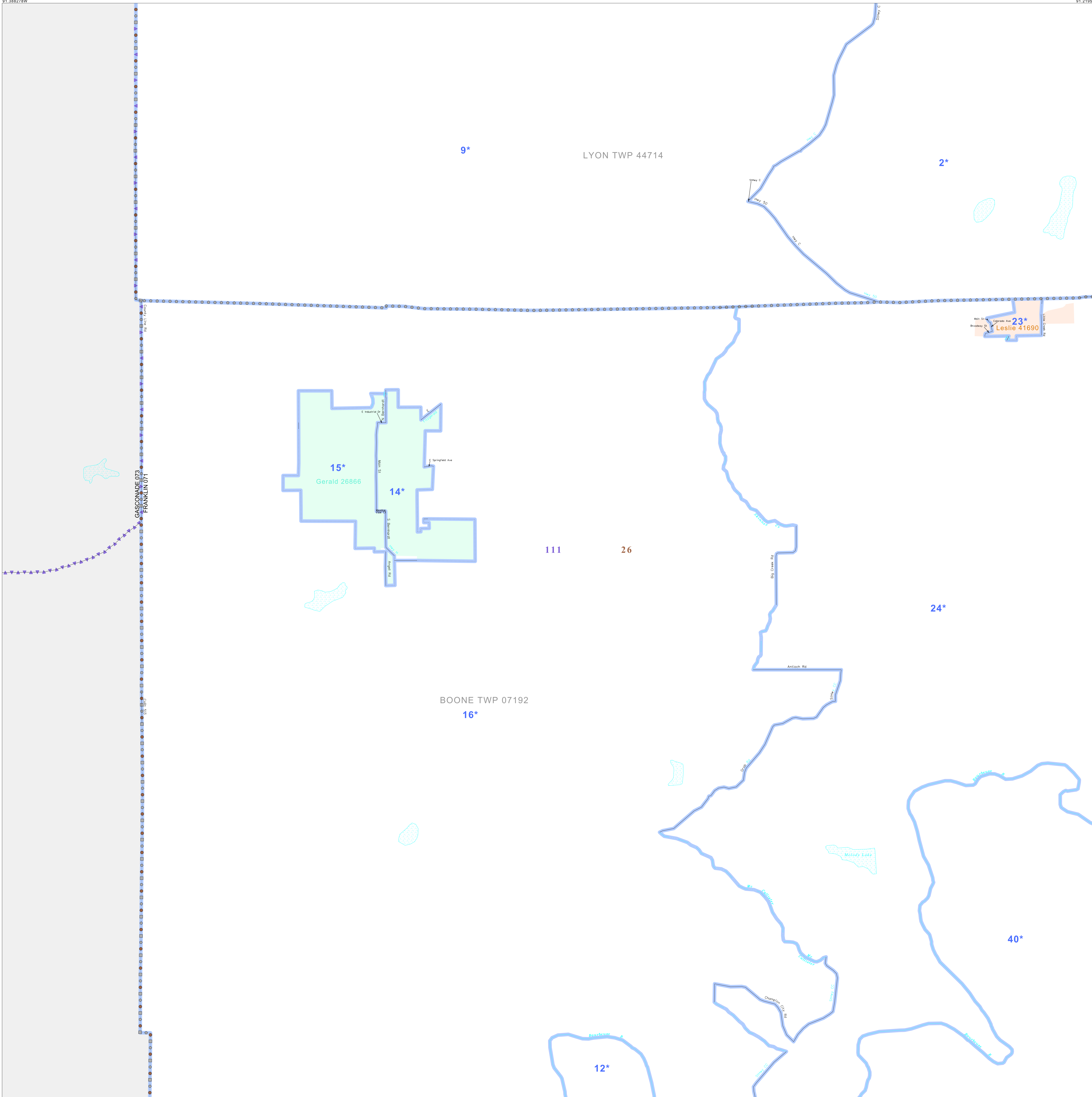
Abbreviation Reference: AIR - American Indian Reservation; SDAISA - State Designated American Indian Statistical Area

¹ A "*" following a place name indicates that the place is coterminous with a MCD. A "-" indicates that the place is also a MCD. In both cases, the MCD name is shown only when it differs from the place name.

² A "*" following a VTD code indicates an actual voting district. Its absence indicates that the VTD is a pseudo voting district or no information is available as to its status.

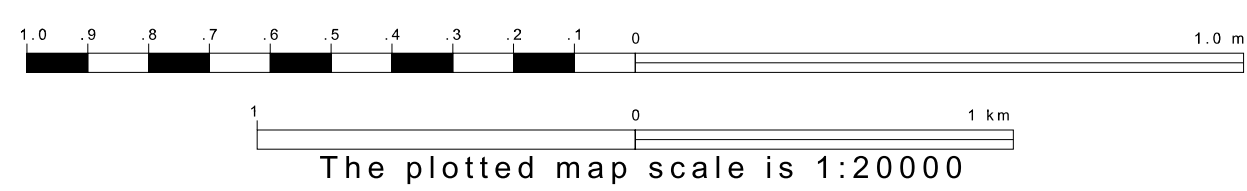
Voting Districts

Code	Name
2*	Beaufort-Lyon Voting District
9*	Detmold-JagersShop Voting District
11*	Elmore-Japan Voting District
14*	GeraldWard1
15*	GeraldWard2
15*	Gerald-BathTavern Voting District
23*	LeslieHills Voting District
24*	Leslie-Dufftown Voting District
40*	SpringBluff Voting District

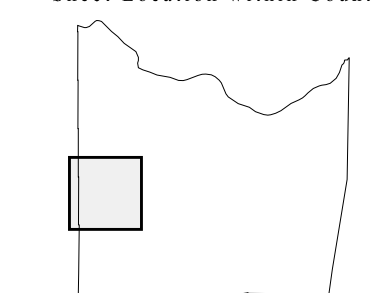


38 323505N
91 388278W

38 323505N
91 219622W



Sheet Location within County



Key to Adjacent Sheets

5	6
9	10
13	14

ST: Missouri (29)
 COU: Franklin (071)
 SHEET 9 OF 16 PARENT SHEETS

