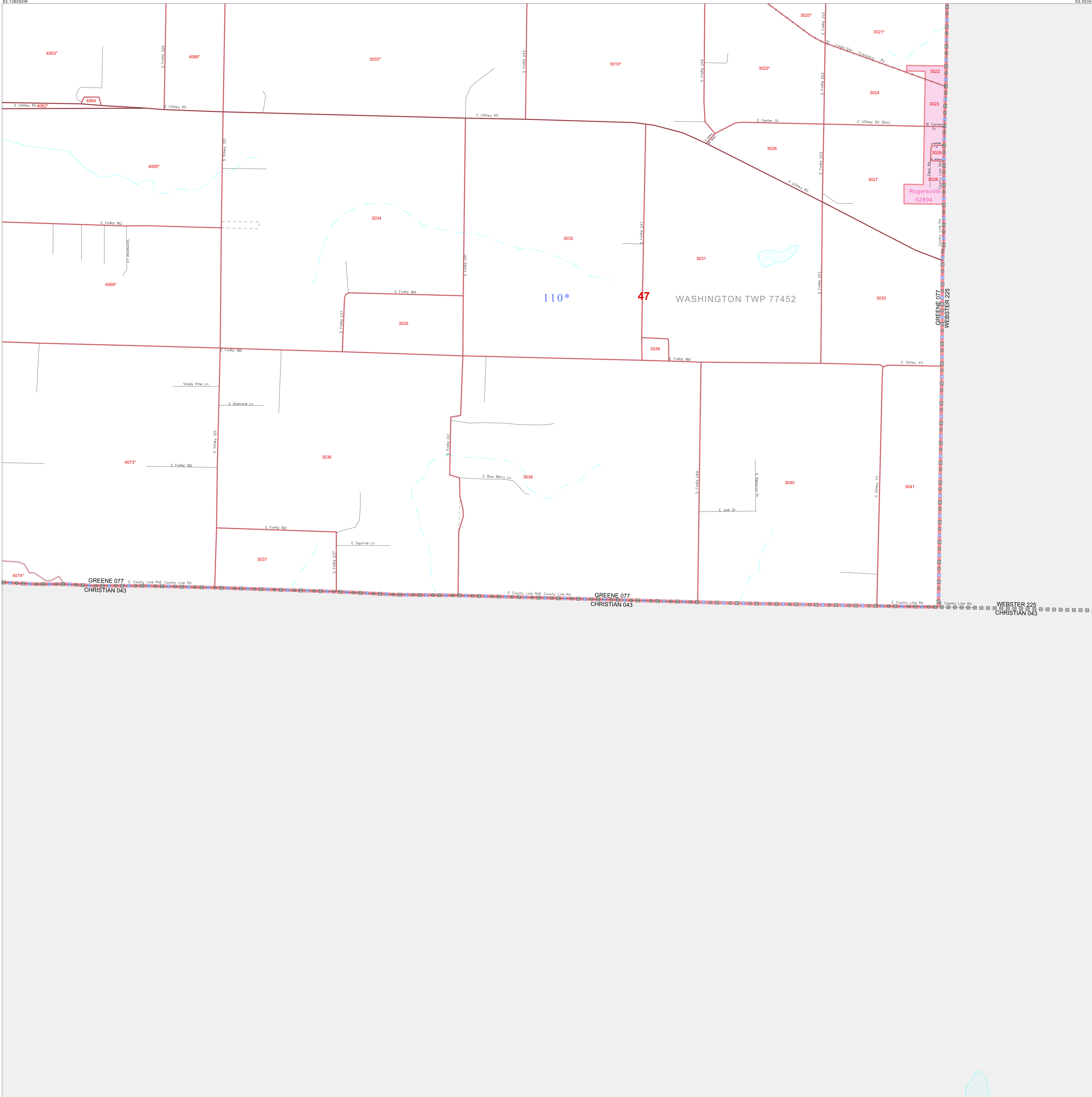


P. L. 94-171 COUNTY BLOCK MAP (CENSUS 2000)

37 125328N
93 136092W

37 125328N
93 136092W



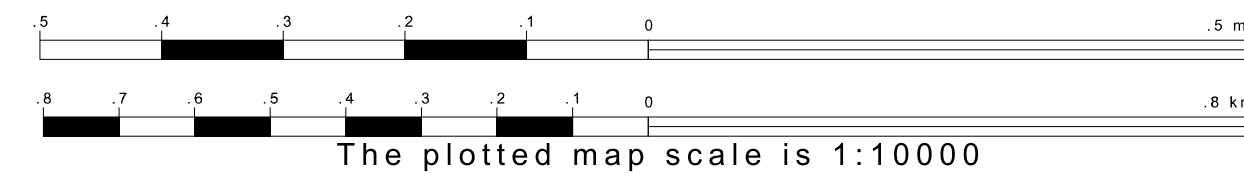
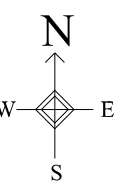
GEOGRAPHIC AREAS LEGEND

SYMBOL	NAME STYLE
☆☆☆☆	INTERNATIONAL
////	STATE
□□□□	COUNTY
□□□□	MINOR CIVIL DIV ¹
■ ■ ■ ■	Incorporated Place ²
■ ■ ■ ■	Census Designated Place ²
.....	Corporate Offset Boundary
●●●●	Voting District ³
■ ■ ■ ■	Census Tract
■ ■ ■ ■	BLOCK ³
■ ■ ■ ■	Military
Inset	Inset
Out Area	Out Area

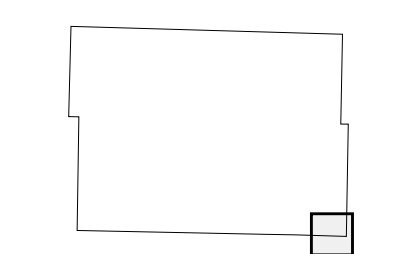
1 A "*" following a place name indicates that the place is coterminous with a MCD. A "-" indicates that the place is also a false MCD. In both cases, the MCD name is shown only when it differs from the place name.
 2 A "*" following a VTD code indicates an actual voting district. Its absence indicates that the VTD is a pseudo voting district or no information is available as to its status.
 3 A "*" following a block number indicates that the block number is repeated elsewhere in the block.

37 058954N
93 136092W

37 058954N
93 136092W



Sheet Location within County



Key to Adjacent Sheets



ST: Missouri (29)
 COU: Greene (077)
 SHEET 42 OF 42 PARENT SHEETS

