

P.L. 94-171 VOTING DISTRICT/STATE LEGISLATIVE DISTRICT OUTLINE MAP (CENSUS 2000)

40 355228N  
94 474718W

40 355228N  
93 997824W

### GEOGRAPHIC AREAS LEGEND

SYMBOL	NAME STYLE
*****	INTERNATIONAL
//////	STATE
□□□□□□	COUNTY
○●○●○●	MINOR CIVIL DIV <sup>1</sup>
■	Incorporated Place <sup>1</sup>
■	Census Designated Place <sup>2</sup>
—	Voting District
●●●●●●	SLD-Senate
▲▲▲▲▲▲	SLD-House

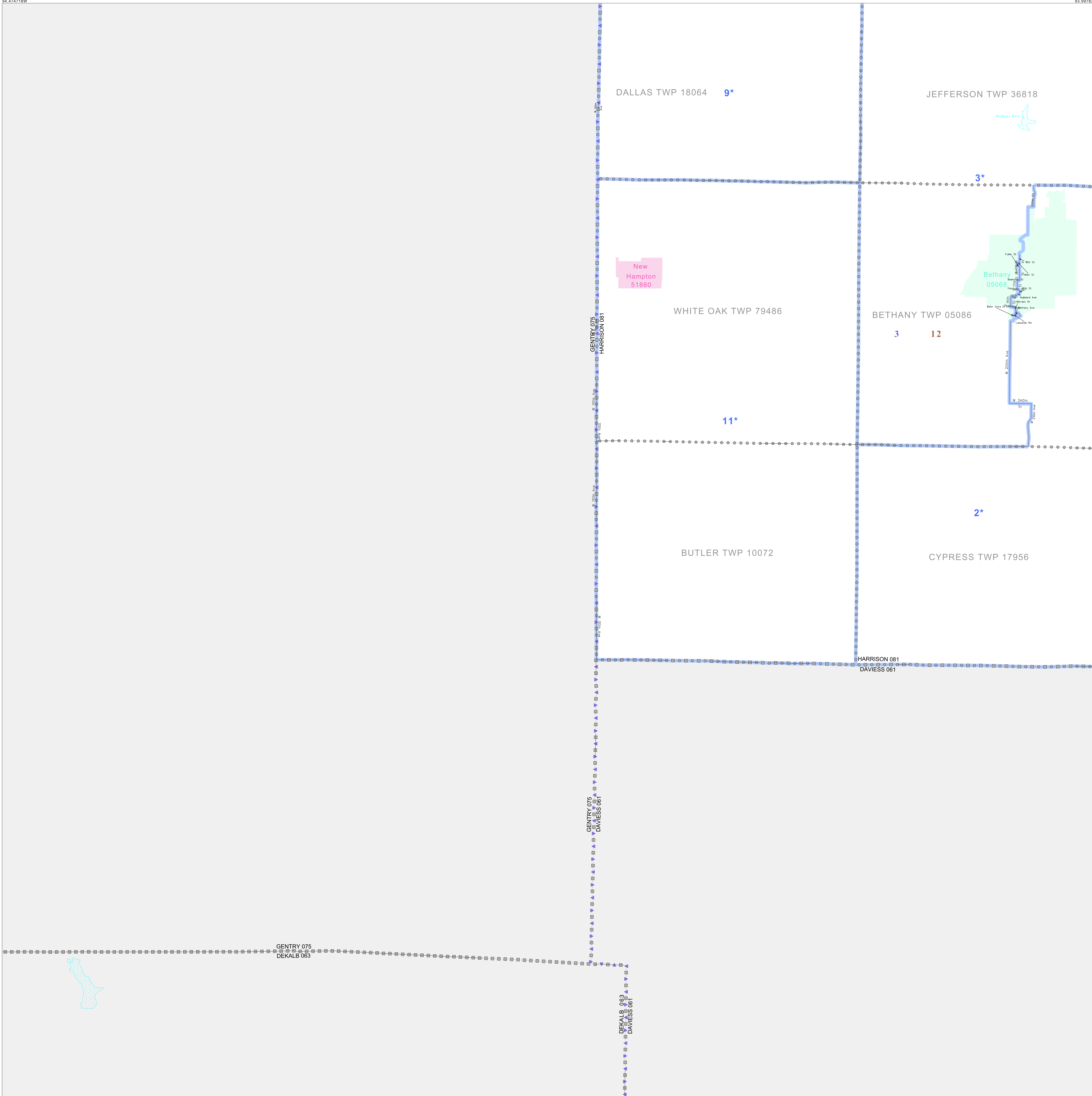
Abbreviation Reference: AIR - American Indian Reservation; SDAISA - State Designated American Indian Statistical Area

<sup>1</sup> A "\*" following a place name indicates that the place is coterminous with a MCD. A "-" indicates that the place is also a false MCD. In both cases, the MCD name is shown only when it differs from the place name.

<sup>2</sup> A "\*" following a VTD code indicates an actual voting district. Its absence indicates that the VTD is a pseudo voting district or no information is available as to its status.

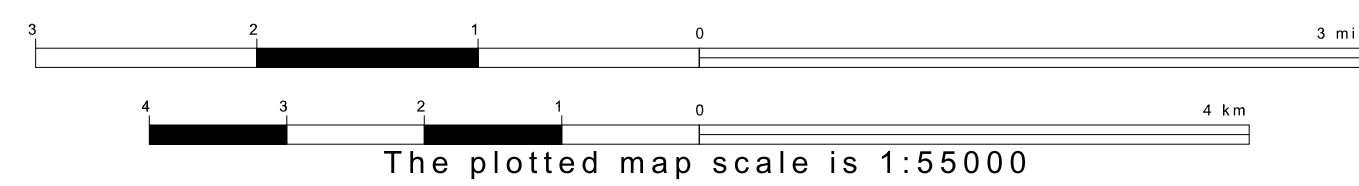
### Voting Districts

Code	Name
2*	BethanyEast Voting District
3*	BethanyWest Voting District
9*	Marionville Voting District
11*	NewHampton Voting District

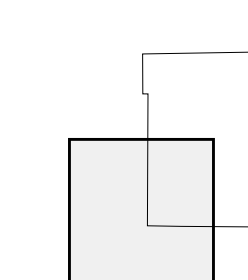


39 990377N  
94 474718W

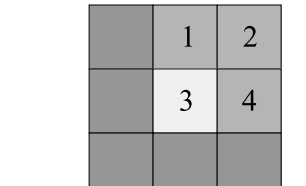
39 990377N  
93 997824W



Sheet Location within County



Key to Adjacent Sheets



ST: Missouri (29)  
COU: Harrison (081)  
SHEET 3 OF 4 PARENT SHEETS

