

GEOGRAPHIC AREAS LEGEND

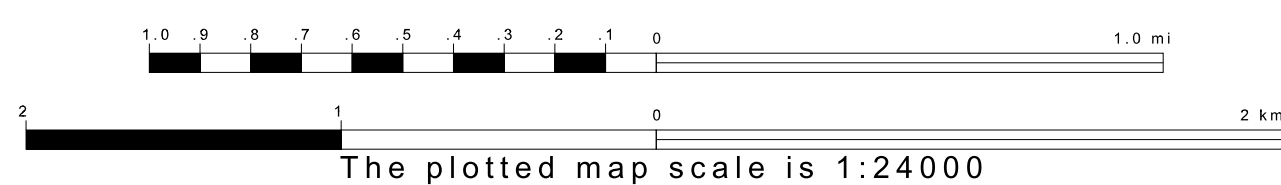
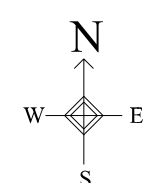
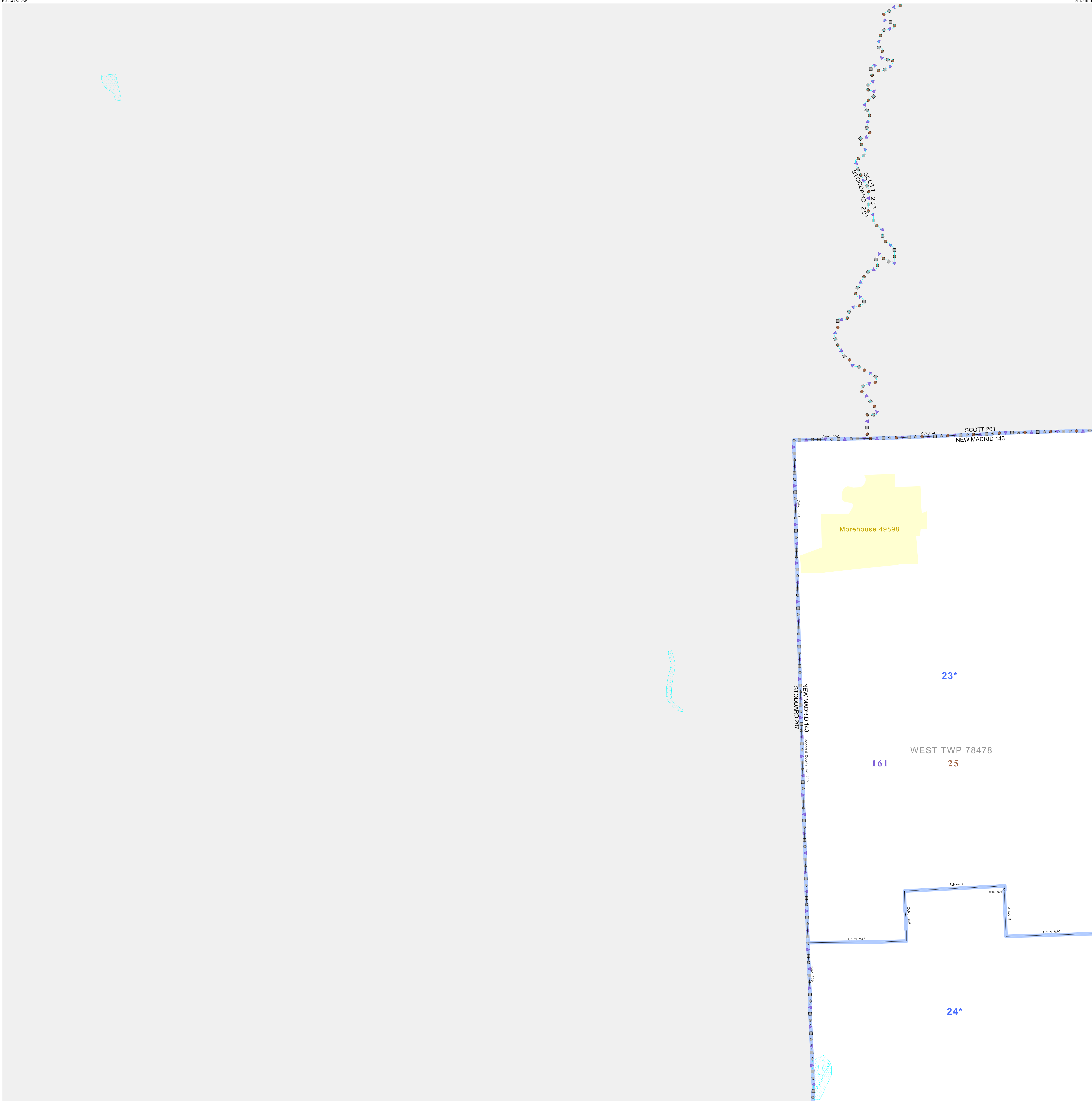
SYMBOL	NAME STYLE
*****	INTERNATIONAL
//////	STATE
□□□□	COUNTY
○●○●○●	MINOR CIVIL DIV. ¹
■ ■ ■ ■	Incorporated Place ¹
■ ■ ■ ■	Census Designated Place ²
—	Voting District ²
●●●●●●	SLD-Senate
▲▲▲▲▲▲	SLD-House
□□□□□□	Out Area

Abbreviation Reference: AIR - American Indian Reservation; SDAISA - State Designated American Indian Statistical Area

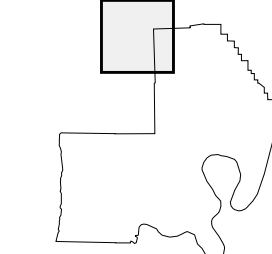
¹ A " " following a place name indicates that the place is consecutive with a MCD. A " " indicates that the place is also a MCD. In both cases, the MCD name is shown only when it differs from the place name.
² A " " following a VTD code indicates an actual voting district. Its absence indicates that the VTD is a pseudo voting district or no information is available as to its status.

Voting Districts

Code	Name
23*	WestNo.1&2 Voting District
24*	WestNo.3&4 Voting District



Sheet Location within County



Key to Adjacent Sheets

	1	2
4	5	6

ST: Missouri (29)
 COU: New Madrid (143)
 SHEET 1 OF 14 PARENT SHEETS

