

P.L. 94-171 VOTING DISTRICT/STATE LEGISLATIVE DISTRICT OUTLINE MAP (CENSUS 2000)

38 603844N
89 650044W

38 603844N
89 452422W

GEOGRAPHIC AREAS LEGEND

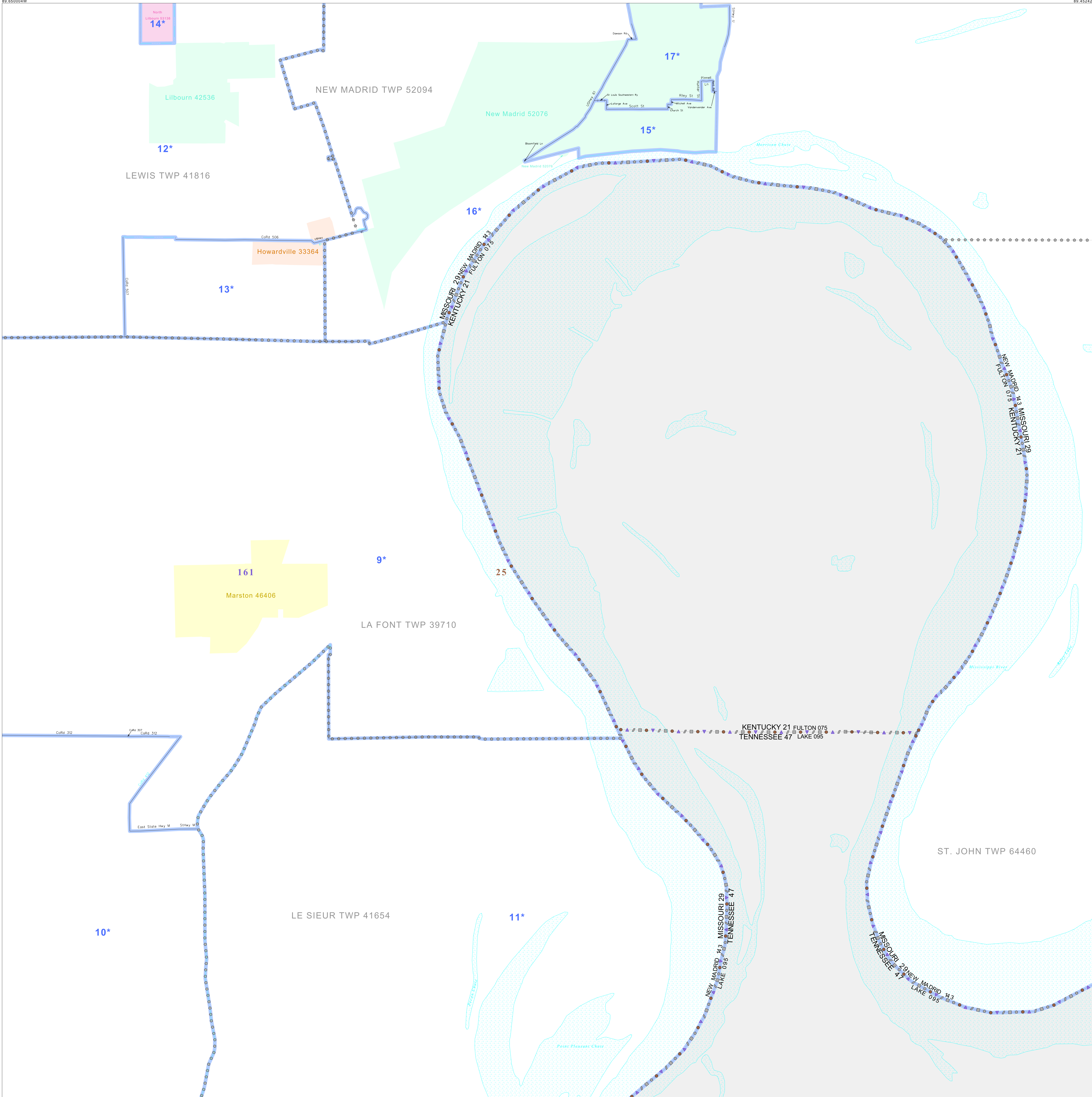
SYMBOL	NAME STYLE
*****	INTERNATIONAL
//////	STATE
□□□□□□	COUNTY
□□□□□□	MINOR CIVIL DIV ¹
■	Incorporated Place ¹
■	Census Designated Place ²
—	Voting District
●●●●●●	SLD-Senate
▲▲▲▲▲▲	SLD-House
⋯	Minority
Inset	Inset
Out Area	Out Area

Abbreviation Reference: AIR - American Indian Reservation; SDAISA - State Designated American Indian Statistical Area

¹ A "*" following a place name indicates that the place is coextensive with a MCD. A "-" indicates that the place is also a false MCD. In both cases, the MCD name is shown only when it differs from the place name.
² A "*" following a VTD code indicates an actual voting district. Its absence indicates that the VTD is a pseudo district or no information is available as to its status.

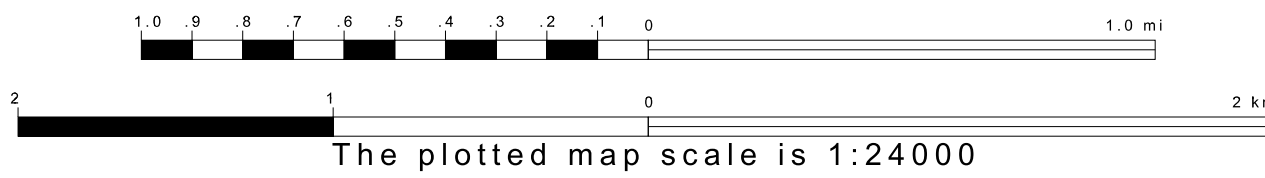
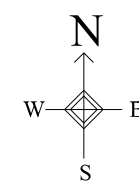
Voting Districts

Code	Name
9*	Lafayette 162 Voting District
10*	Lafayette 3 Voting District
11*	Lafayette 7 Voting District
12*	Lewis 162 Voting District
13*	Lewis 264 Voting District
14*	Lewis 5 Voting District
15*	NewMadrid 1 Voting District
16*	NewMadrid 2&5 John Voting District
17*	NewMadrid 3 Voting District

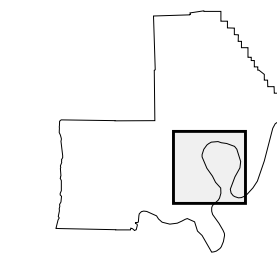


38 444533N
89 650044W

38 444533N
89 452422W



Sheet Location within County



Key to Adjacent Sheets

5	6	7
9	10	11
13	14	

ST: Missouri (29)
 COU: New Madrid (143)
 SHEET 10 OF 14 PARENT SHEETS

