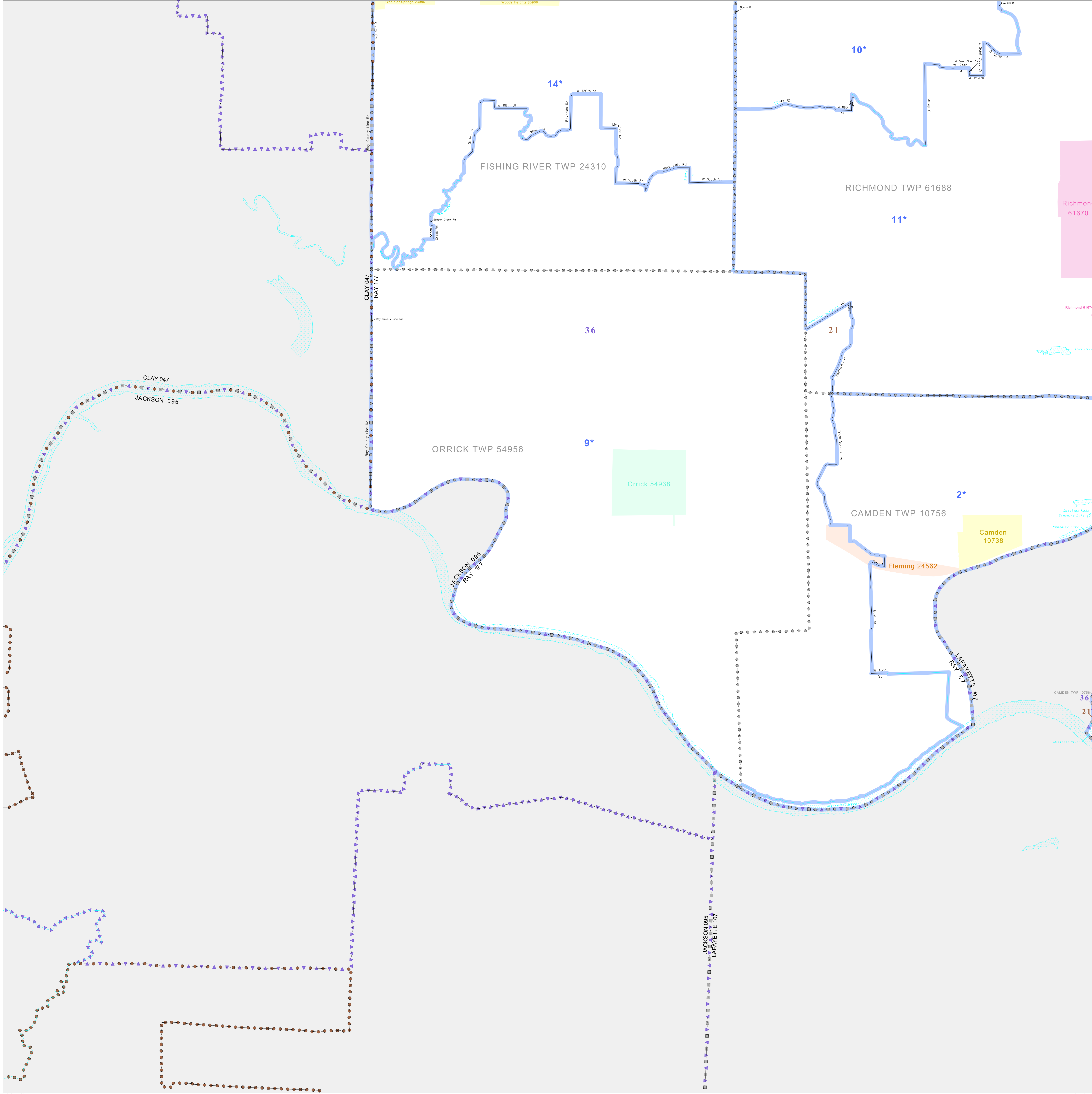


P.L. 94-171 VOTING DISTRICT/STATE LEGISLATIVE DISTRICT OUTLINE MAP (CENSUS 2000)

39 330606N
94 327188W

39 330606N
93 985473W



GEOGRAPHIC AREAS LEGEND

SYMBOL	NAME STYLE
*****	INTERNATIONAL
//////	STATE
□□□□	COUNTY
○ ○ ○ ○	MINOR CIVIL DIV. ¹
■ ■ ■ ■	Incorporated Place ¹
■ ■ ■ ■	Census Designated Place ²
—	Voting District
● ● ● ●	SLD-Senate
▲ ▲ ▲ ▲	SLD-House
□ □ □ □	Military
□ □ □ □	Inset
□ □ □ □	Out Area

Abbreviation Reference: AIR - American Indian Reservation; SDAISA - State Designated American Indian Statistical Area

¹ A "*" following a place name indicates that the place is coextensive with a MCD. A "-" indicates that the place is also a false MCD. In both cases, the MCD name is shown only when it differs from the place name.

² A "*" following a VTD code indicates an actual voting district. Its absence indicates that the VTD is a pseudo voting district or no information is available as to its status.

Voting Districts

Code	Name
2*	Camden Voting District
9*	Orrick Voting District
10*	Rayville Voting District
11*	Richmond/Lac Voting District
14*	Wood Heights Voting District

Richmond
61670

Richmond 61670

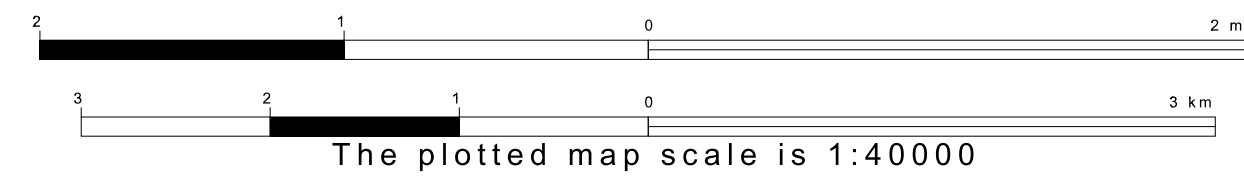
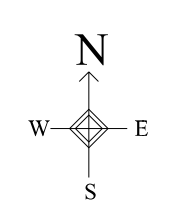
Orrick 54938

Camden
10738

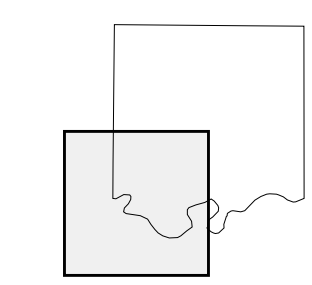
Fleming 24562

39 065212N
94 327188W

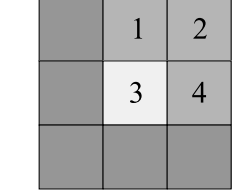
39 065212N
93 985473W



Sheet Location within County



Key to Adjacent Sheets



ST: Missouri (29)
COU: Ray (177)
SHEET 3 OF 4 PARENT SHEETS

