

### GEOGRAPHIC AREAS LEGEND

SYMBOL	NAME STYLE
*****	INTERNATIONAL
//////	STATE
□□□□□□	COUNTY
○	MINOR CIVIL DIV. <sup>1</sup>
■	Incorporated Place <sup>1</sup>
■	Census Designated Place <sup>2</sup>
—	Voting District
●●●●●	SLD-Senate
▲▲▲▲▲	SLD-House
□	Minority
□	Inset
□	Out Area

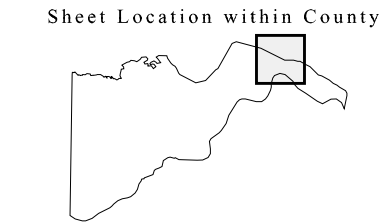
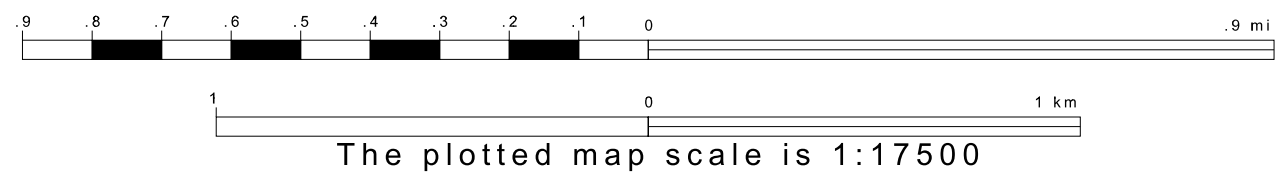
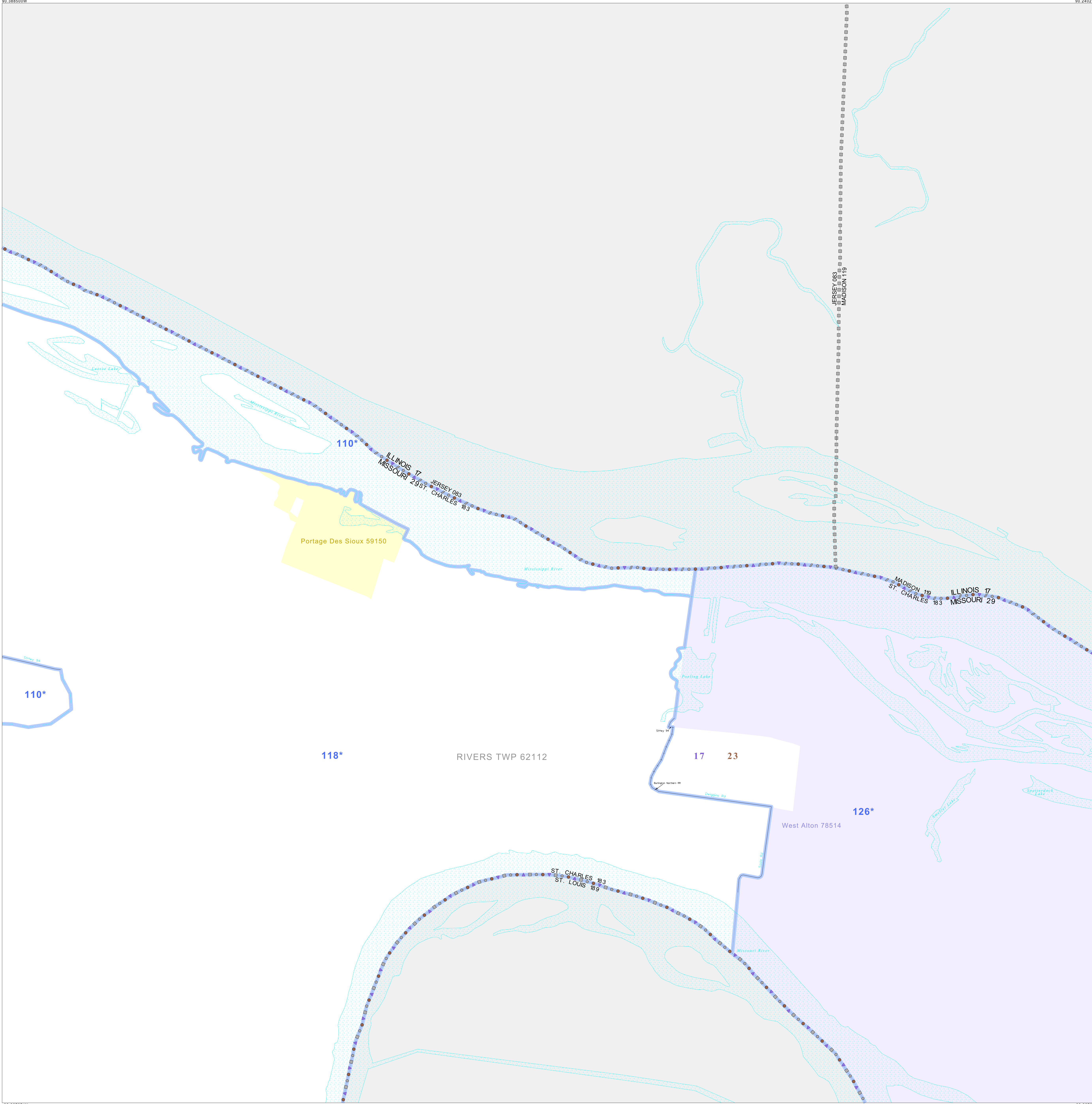
Abbreviation Reference: AIR - American Indian Reservation; SDAISA - State Designated American Indian Statistical Area

<sup>1</sup> A " " following a place name indicates that the place is coterminous with a MCD. A " " indicates that the place is also a CDP. In both cases, the MCD name is shown only when it differs from the place name.

<sup>2</sup> A " " following a VTD code indicates an actual voting district. Its absence indicates that the VTD is a pseudo voting district or no information is available as to its status.

### Voting Districts

Code	Name
110*	Voting District 4
118*	Voting District 5
126*	Voting District 8



### Key to Adjacent Sheets

4	5	6
10	11	12

ST: Missouri (29)  
COU: St. Charles (183)  
SHEET 5 OF 18 PARENT SHEETS

