

P.L. 94-171 VOTING DISTRICT/STATE LEGISLATIVE DISTRICT OUTLINE MAP (CENSUS 2000)

38 812505N
90.649194W

38 812505N
90.501143W

GEOGRAPHIC AREAS LEGEND

SYMBOL	NAME STYLE
*****	INTERNATIONAL
//////	STATE
□□□□	COUNTY
○●○●	MINOR CIVIL DIV. ¹
■	Incorporated Place ¹
■	Census Designated Place ²
—	Voting District ²
●●●●	SLD-Senate
▲▲▲▲	SLD-House
□	Minority
□	Inset
□	Out Area

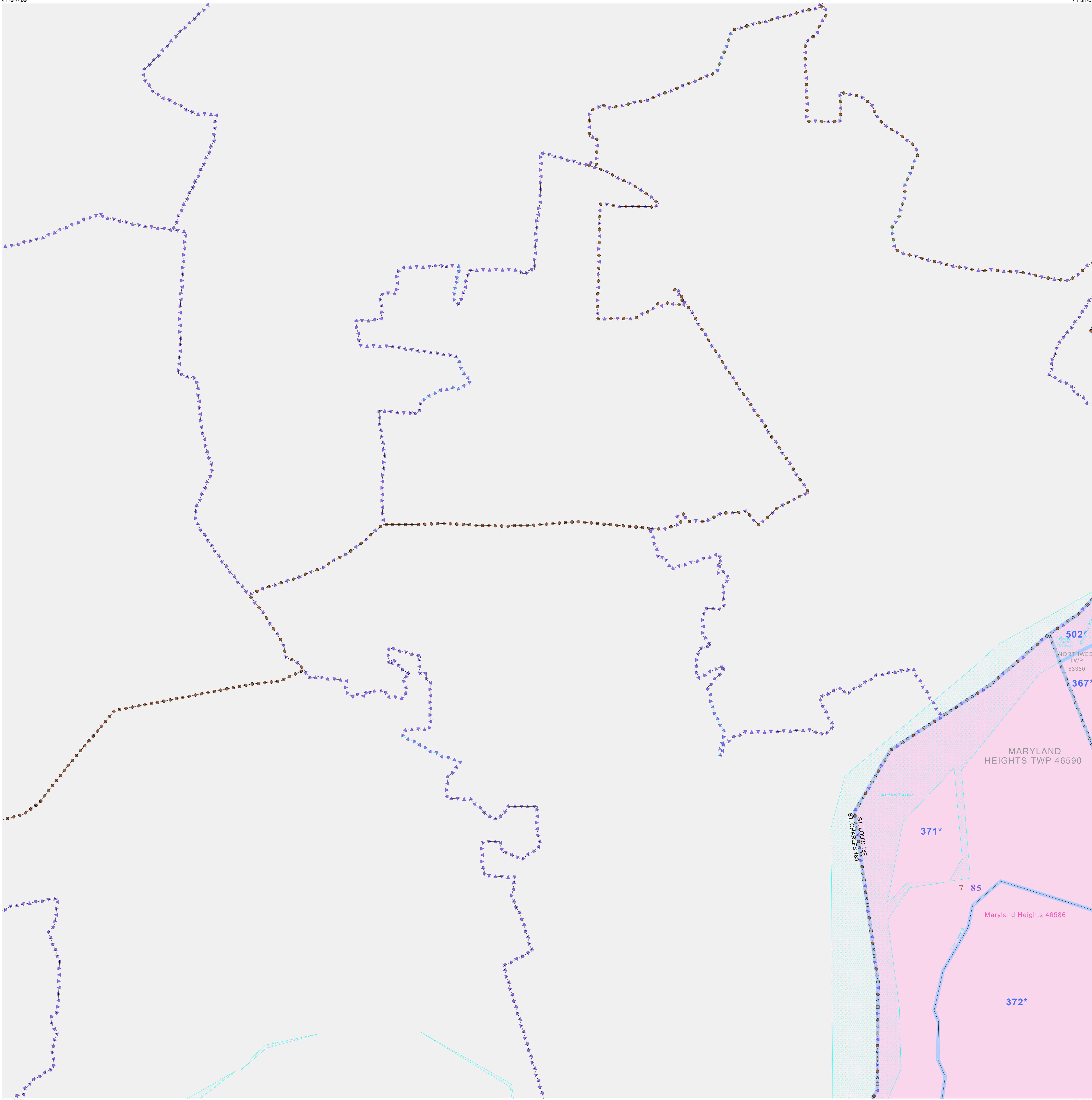
Abbreviation Reference: AIR - American Indian Reservation; SDAISA - State Designated American Indian Statistical Area

¹ A "*" following a place name indicates that the place is coterminous with a MCD. A "-" indicates that the place is also a false MCD. In both cases, the MCD name is shown only when it differs from the place name.

² A "*" following a VTD code indicates an actual voting district. Its absence indicates that the VTD is a pseudo voting district or no information is available as to its status.

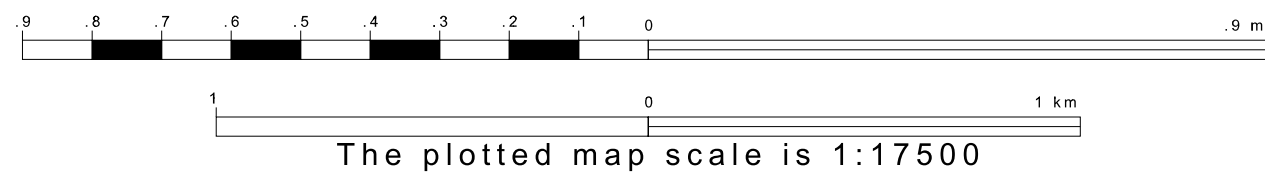
Voting Districts

Code	Name
367*	MarylandHeights12&16&22 Voting District
371*	MarylandHeights18&20&37&42 Voting District
372*	MarylandHeights19&25 Voting District
502*	Northwest27&33&35 Voting District

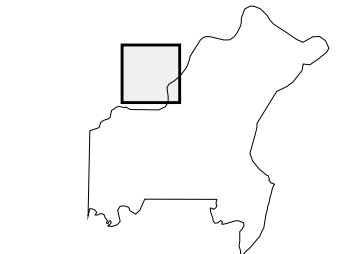


38 806331N
90.649194W

38 806331N
90.501143W



Sheet Location within County



Key to Adjacent Sheets

8	9	10
4	5	
1		

ST: Missouri (29)
COU: St. Louis (189)
SHEET 4 OF 18 PARENT SHEETS

