

P.L. 94-171 VOTING DISTRICT/STATE LEGISLATIVE DISTRICT OUTLINE MAP (CENSUS 2000)

37 770251N
94 237702W

37 770251N
94 036841W

2* BADGER TWP 02926

33* VIRGIL TWP 76318 125

3* DOVER TWP 19972

MONTEVALLO TWP 49484

28

126
17*

VERNON 217
BARTON 011

VERNON 217
CEDAR 039

County Line 84

County Line 84

BARTON 011
CEDAR 039

GEOGRAPHIC AREAS LEGEND

SYMBOL	NAME STYLE
*****	INTERNATIONAL
//////	STATE
□□□□	COUNTY
○ ○ ○ ○	MINOR CIVIL DIV ¹
■ ■ ■ ■	Incorporated Place ¹
■ ■ ■ ■	Census Designated Place ²
—	Voting District
● ● ● ●	SLD-Senate
▲ ▲ ▲ ▲	SLD-House
□ □ □ □	Boundary
□ □ □ □	Inset
□ □ □ □	Out Area

Abbreviation Reference: AIR - American Indian Reservation; SDAISA - State Designated American Indian Statistical Area

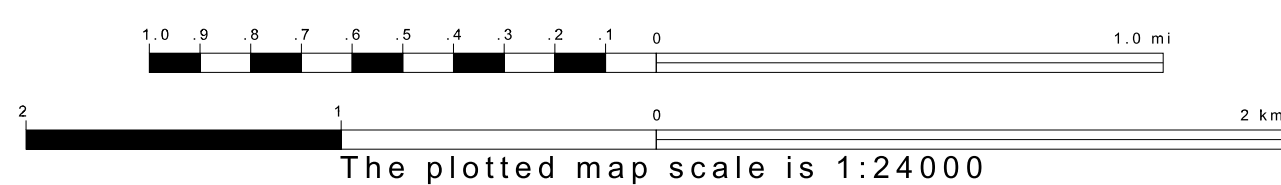
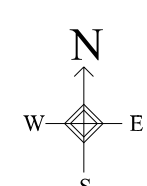
¹ A "*" following a place name indicates that the place is coterminous with a MCD. A "-" indicates that the place is also a MCD. In both cases, the MCD name is shown only when it differs from the place name.
² A "*" following a VTD code indicates an actual voting district. Its absence indicates that the VTD is a pseudo voting district or no information is available as to its status.

Voting Districts

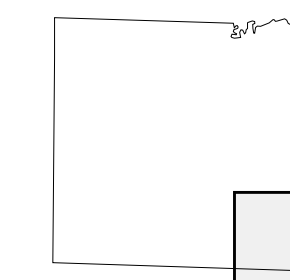
Code	Name
2*	Badger Voting District
3*	Dover Voting District
11*	Montevallo Voting District
33*	Virgil Voting District

37 810974N
94 237702W

37 810974N
94 036841W



Sheet Location within County



Key to Adjacent Sheets

5	6
8	9

ST: Missouri (29)
 COU: Vernon (217)
 SHEET 9 OF 9 PARENT SHEETS

