

CENSUS TRACT OUTLINE MAP (CENSUS 2000)

38 896746N  
91.479749W

38 906746N  
90.899196W

ABBREVIATED LEGEND

SYMBOL	NAME STYLE
*****	INTERNATIONAL
*****	AIR (FEDERAL)
*****	Trust Land
*****	OTSA / TDSA
*****	TRIBAL SUBDIVISION
*****	AIR (State)
*****	SDA/SA
*****	STATE
*****	COUNTY
*****	MINOR CIVIL DIV'
*****	Consolidated City
*****	Incorporated Place <sup>1</sup>
*****	Census Designated Place <sup>1</sup>
*****	Census Tract

Abbreviation Reference: AIR = American Indian Reservation; Trust Land = Off-Reservation Trust Land; OTSA = Oklahoma Tribal Statistical Area; TDSA = Tribal Designated Statistical Area; Tribal Subdivision = American Indian Tribal Subdivisions; SDA/SA = State Designated American Indian Statistical Area

<sup>1</sup> A "+" following a place name indicates that the place is consistent with a MCD. A "-" indicates that the place is also a false MCD. In both cases, the MCD name is shown only when it differs from the place name.

FEATURES

All Roads

Railroad

Pipe/Pipeline

Physical Feature

Nonvisible Boundary

Military

FEATURES

Stream/Shoreline

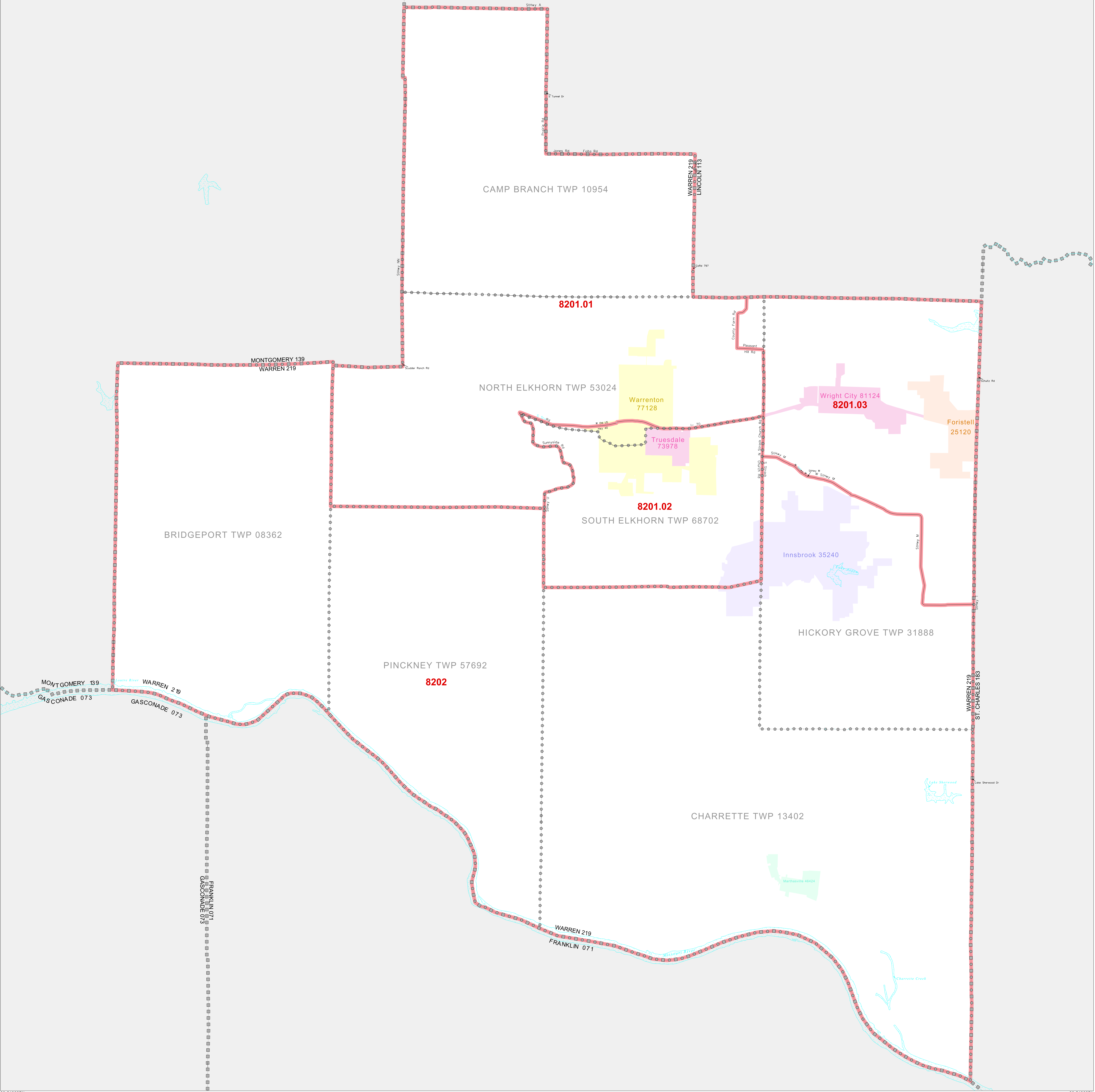
Intermittent Stream

River/Lake

Glacier

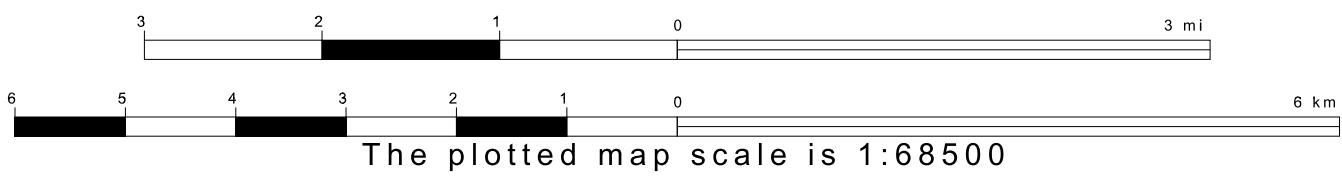
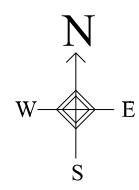
Inset

Out Area



38 543627N  
91.479749W

38 543627N  
90.899196W



ST: Missouri (29)  
COU: Warren (219)  
SHEET 1 OF 1 PARENT SHEET

