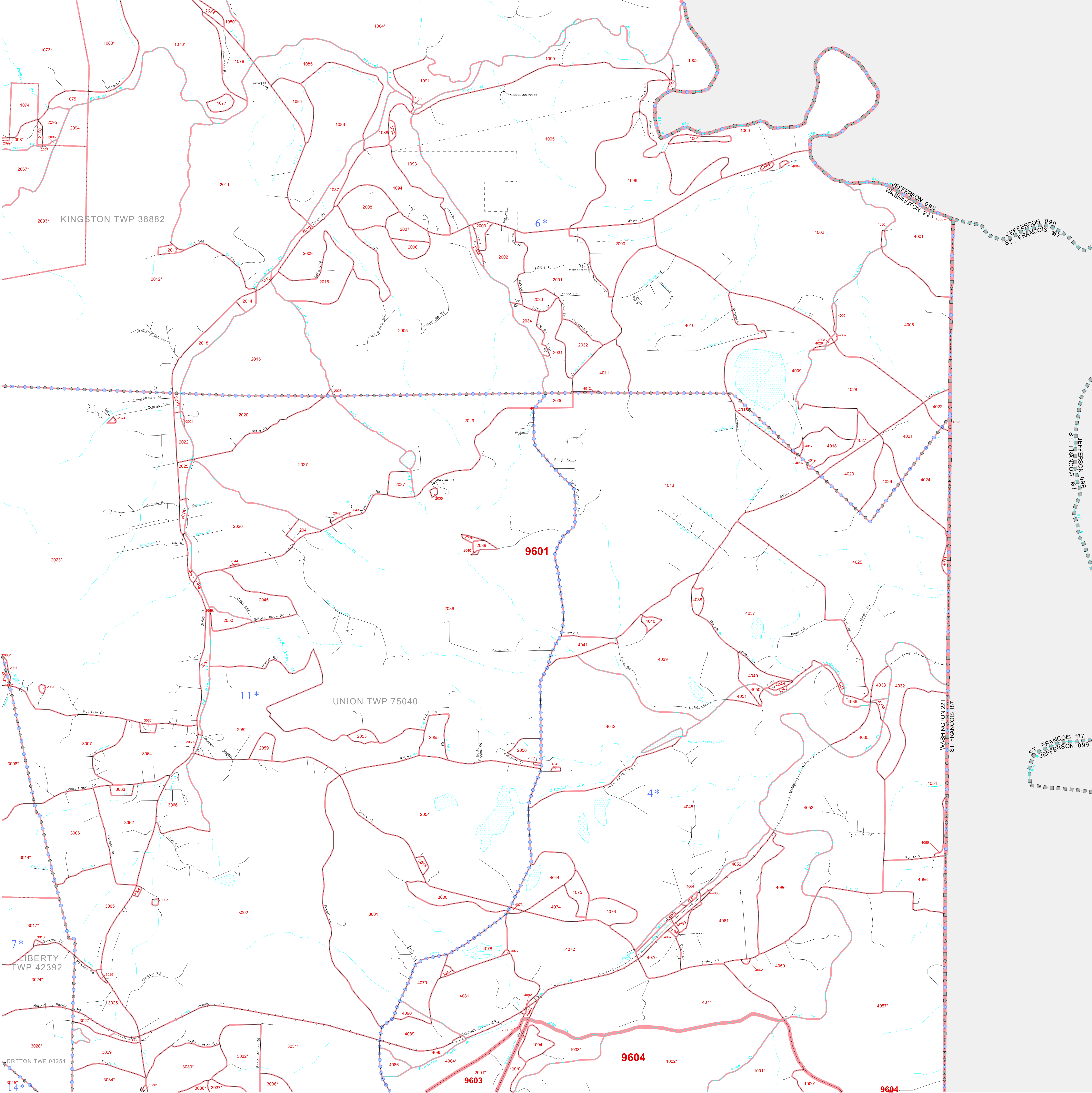


P. L. 94-171 COUNTY BLOCK MAP (CENSUS 2000)

38 103170N  
90.786172W

38 103170N  
90.818519W



**GEOGRAPHIC AREAS LEGEND**

| SYMBOL          | NAME STYLE                           |
|-----------------|--------------------------------------|
| *****           | INTERNATIONAL                        |
| //////          | STATE                                |
| ■■■■■           | COUNTY                               |
| ●●●●●           | MINOR CIVIL DIV <sup>1</sup>         |
| Yellow box      | Incorporated Place <sup>2</sup>      |
| Pink box        | Census Designated Place <sup>2</sup> |
| .....           | Corporate Offset Boundary            |
| ●●●●●           | Voting District <sup>3</sup>         |
| Red line        | Census Tract                         |
| Red line        | BLOCK <sup>3</sup>                   |
| Blue dashed box | Military                             |
| Inset box       | Inset                                |
| Out Area box    | Out Area                             |

1 A "\*" following a place name indicates that the place is coterminous with a MCD. A "-" indicates that the place is also a false MCD. In both cases, the MCD name is shown only when it differs from the place name.

2 A "\*" following a VTD code indicates an actual voting district. Its absence indicates that the VTD is a pseudo voting district or no information is available as to its status.

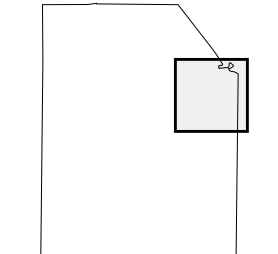
3 A "\*" following a block number indicates that the block number is repeated elsewhere in the block.

37 970441N  
90.786172W

37 970441N  
90.818519W




Sheet Location within County



Key to Adjacent Sheets

|   |   |
|---|---|
| 2 | 3 |
| 5 | 6 |
| 8 | 9 |

ST: Missouri (29)  
COU: Washington (221)  
SHEET 6 OF 12 PARENT SHEETS



All legal boundaries and names are as of January 1, 2000. The boundaries shown on this map are for Census Bureau statistical data collection and tabulation purposes only; their depiction and designation for statistical purposes does not constitute a determination of jurisdictional authority or rights of ownership or entitlement. U.S. DEPARTMENT OF COMMERCE Economics and Statistics Administration U.S. Census Bureau