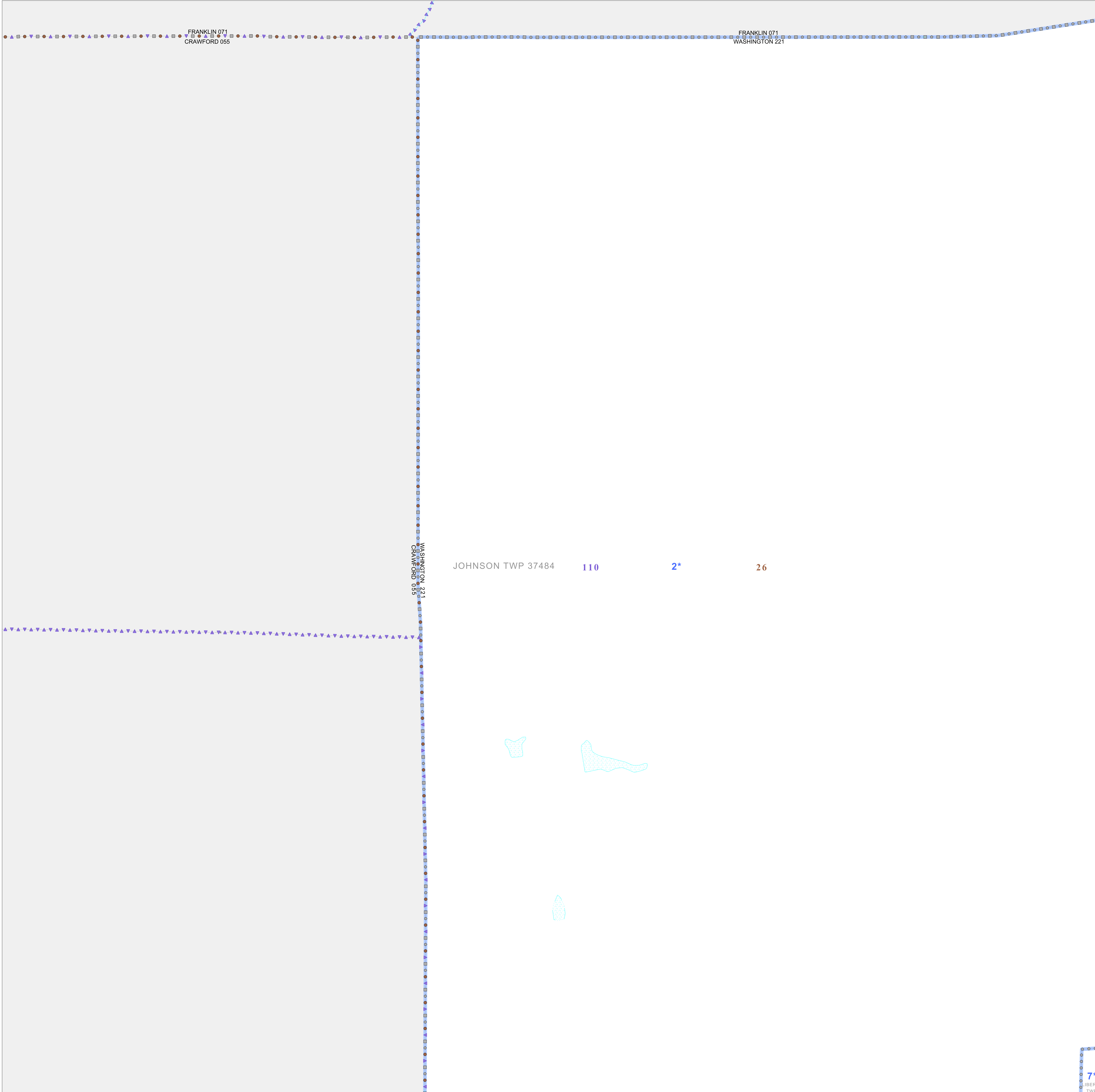


P.L. 94-171 VOTING DISTRICT/STATE LEGISLATIVE DISTRICT OUTLINE MAP (CENSUS 2000)

38 209153N
91 171783W

38 209153N
90 970594W



GEOGRAPHIC AREAS LEGEND

SYMBOL	NAME STYLE
*****	INTERNATIONAL
//////	STATE
□□□□	COUNTY
●●●●	MINOR CIVIL DIV ¹
■ ■ ■ ■	Incorporated Place ¹
■ ■ ■ ■	Census Designated Place ²
■ ■ ■ ■	Voting District
●●●●	SLD-Senate
▲▲▲▲	SLD-House
□□□□	Minority
□□□□	Inset
□□□□	Out Area

Abbreviation Reference: AIR - American Indian Reservation; SDAISA - State Designated American Indian Statistical Area

¹ A "*" following a place name indicates that the place is coterminous with a MCD. A "-" indicates that the place is also a false MCD. In both cases, the MCD name is shown only when it differs from the place name.

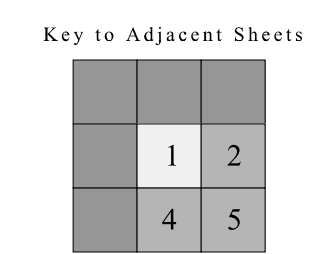
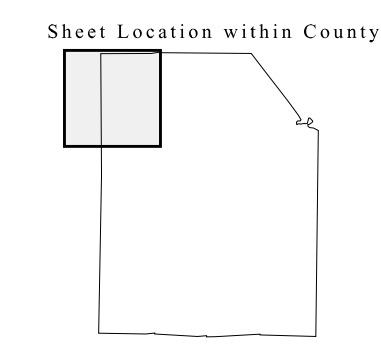
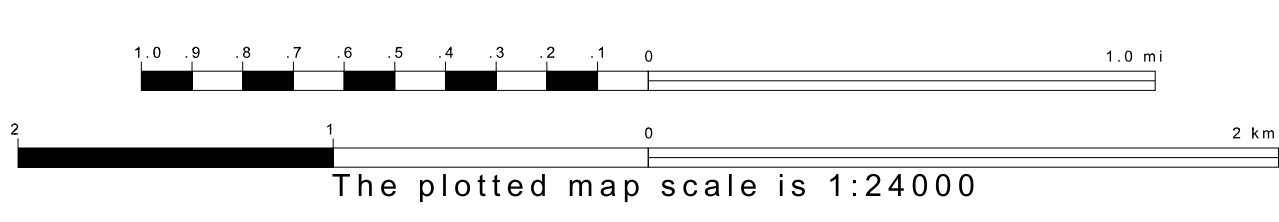
² A "*" following a VTD code indicates an actual voting district. Its absence indicates that the VTD is a pseudo voting district or no information is available as to its status.

Voting Districts

Code	Name
2*	Algire Voting District
7*	Ebo Voting District

38 050079N
91 171783W

38 050079N
90 970594W



ST: Missouri (29)
COU: Washington (221)
SHEET 1 OF 9 PARENT SHEETS

