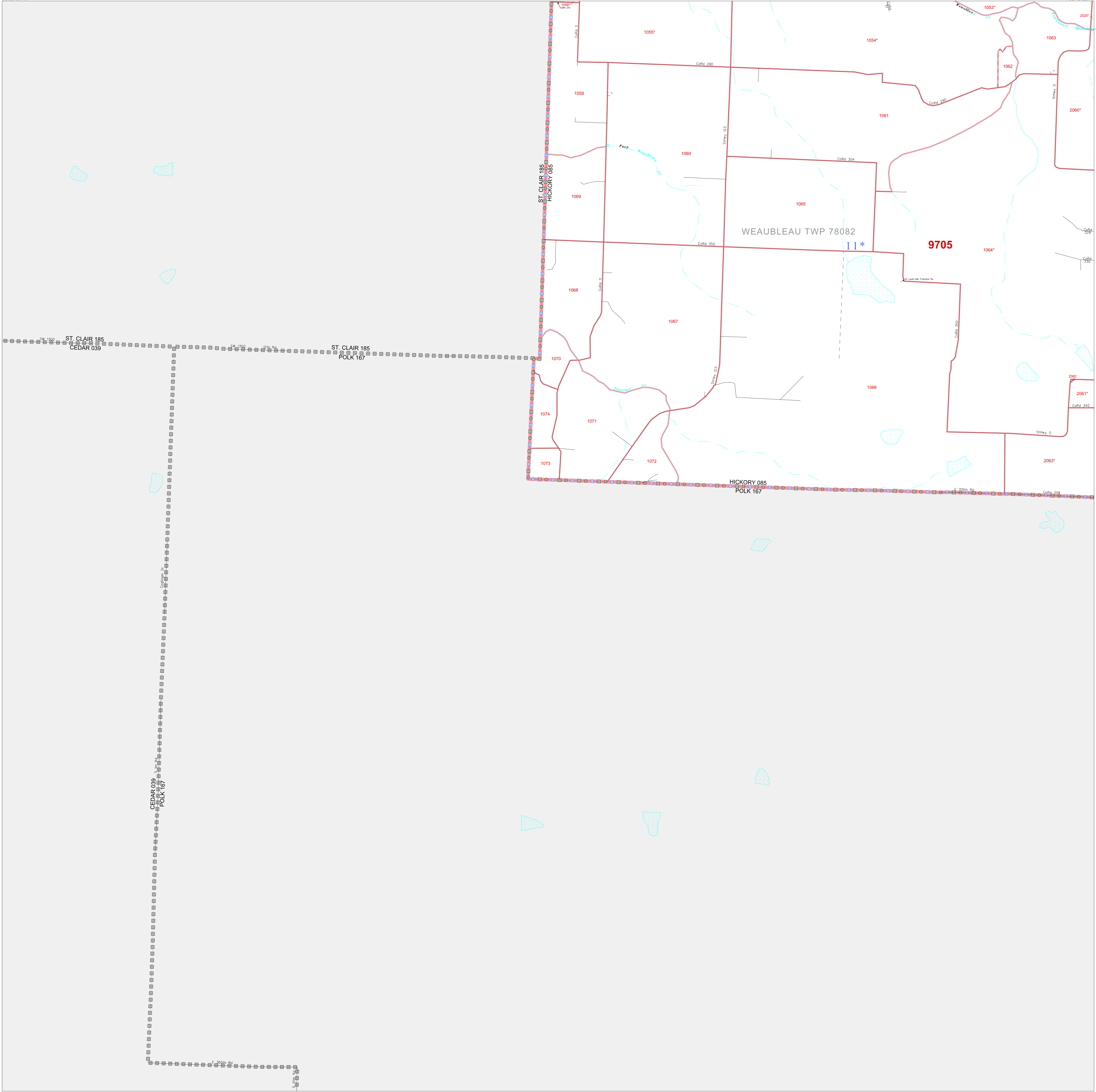


P. L. 94-171 COUNTY BLOCK MAP (CENSUS 2000)

37 871523N
93 854817W

37 871523N
93 487234W



GEOGRAPHIC AREAS LEGEND

SYMBOL	NAME STYLE
☆ ☆ ☆ ☆ ☆	INTERNATIONAL
▬ ▬ ▬ ▬ ▬	STATE
▬ ▬ ▬ ▬ ▬	COUNTY
▬ ▬ ▬ ▬ ▬	MINOR CIVIL DIV ¹
▬ ▬ ▬ ▬ ▬	Incorporated Place ¹
▬ ▬ ▬ ▬ ▬	Census Designated Place ¹
▬ ▬ ▬ ▬ ▬	Corporate Offset Boundary
● ● ● ● ●	Voting District ²
▬ ▬ ▬ ▬ ▬	Census Tract
▬ ▬ ▬ ▬ ▬	BLOCK ³
▬ ▬ ▬ ▬ ▬	Military

Inset Out Area

1 A "*" following a place name indicates that the place is coterminous with a MCD. "A" indicates that the place is also a false MCD. In both cases, the MCD name is shown only when it differs from the place name.

2 A "*" following a VTD code indicates an actual voting district. Its absence indicates that the VTD is a pseudo voting district or no information is available as to its status.

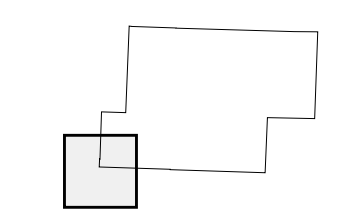
3 A "*" following a block number indicates that the block number is repeated elsewhere in the block.

37 738794N
93 854817W

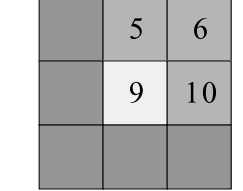
37 738794N
93 487234W



Sheet Location within County



Key to Adjacent Sheets



ST: Missouri (29)
COU: Hickory (085)
SHEET 9 OF 11 PARENT SHEETS

All legal boundaries and names are as of January 1, 2000. The boundaries shown on this map are for Census Bureau statistical data collection and tabulation purposes only; their depiction and designation for statistical purposes does not constitute a determination of jurisdictional authority or rights of ownership or entitlement. U.S. DEPARTMENT OF COMMERCE Economics and Statistics Administration U.S. Census Bureau

