

P. L. 94-171 COUNTY BLOCK MAP (CENSUS 2000)

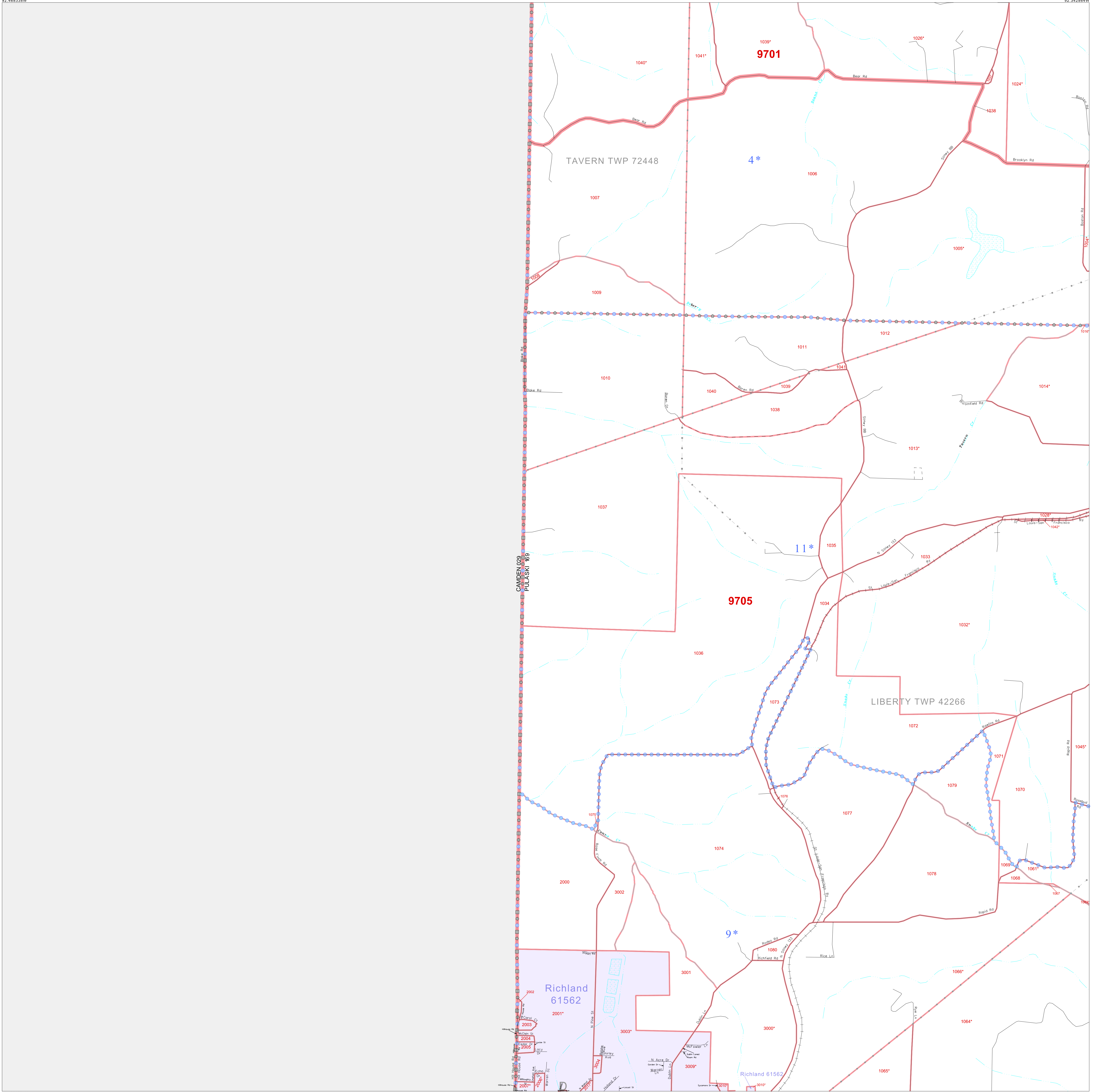
37 961184N
92 468338W

37 961184N
92 342864W

GEOGRAPHIC AREAS LEGEND

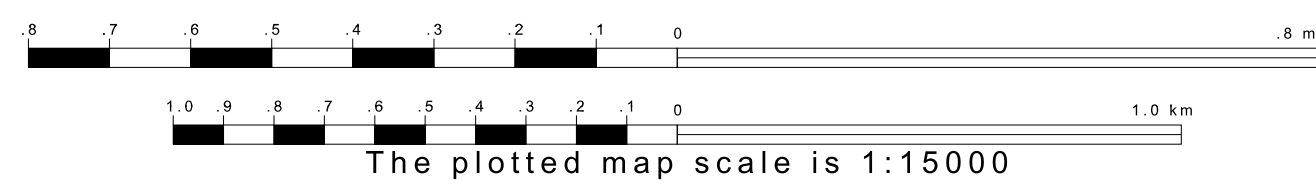
| SYMBOL | NAME STYLE |
|--------|--------------------------------------|
| ***** | INTERNATIONAL |
| ////// | STATE |
| ■■■■■ | COUNTY |
| ■■■■■ | MINOR CIVIL DIV ¹ |
| ■■■■■ | Incorporated Place ² |
| ■■■■■ | Census Designated Place ² |
| | Corporate Offset Boundary |
| | Voting District ³ |
| | Census Tract |
| | BLOCK ³ |
| | Military |

1 A "*" following a place name indicates that the place is coterminous with a MCD. A "-" indicates that the place is also a false MCD. In both cases, the MCD name is shown only when it differs from the place name.
 2 A "*" following a VTD code indicates an actual voting district. Its absence indicates that the VTD is a pseudo voting district or no information is available as to its status.
 3 A "*" following a block number indicates that the block number is repeated elsewhere in the block.

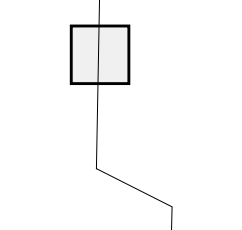


37 861635N
92 468338W

37 861635N
92 342864W



Sheet Location within County



Key to Adjacent Sheets

| | |
|---|----|
| 1 | 2 |
| 5 | 6 |
| 9 | 10 |

ST: Missouri (29)
 COU: Pulaski (169)
 SHEET 5 OF 19 PARENT SHEETS