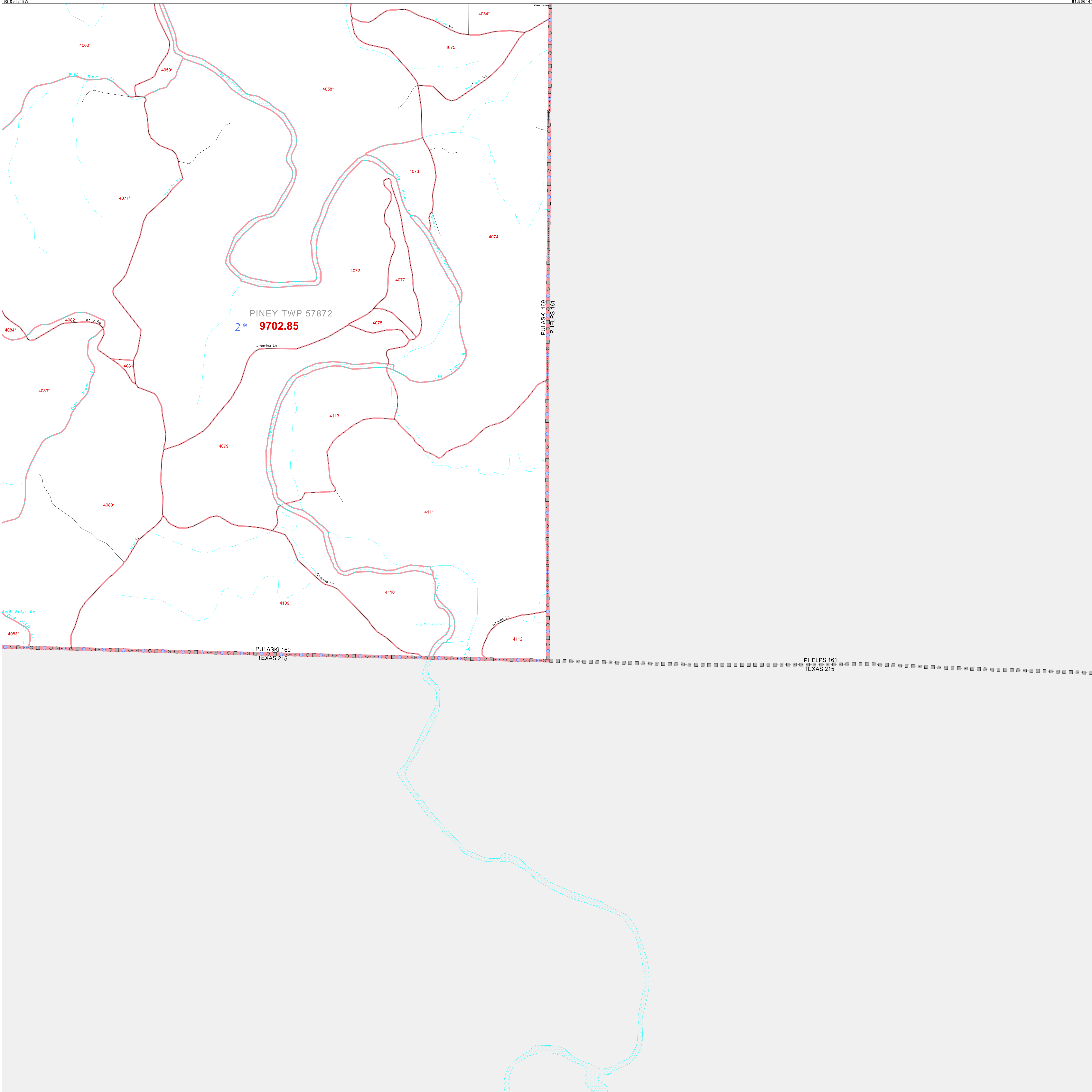


P. L. 94-171 COUNTY BLOCK MAP (CENSUS 2000)

37 662537N  
92 091918W

37 662537N  
91 966444W



### GEOGRAPHIC AREAS LEGEND

SYMBOL	NAME STYLE
*****	INTERNATIONAL
//////	STATE
■■■■■	COUNTY
○○○○○	MINOR CIVIL DIV <sup>1</sup>
<span style="background-color: yellow; border: 1px solid black; padding: 2px;"> </span>	Incorporated Place <sup>1</sup>
<span style="background-color: yellow; border: 1px solid black; padding: 2px;"> </span>	Census Designated Place <sup>1</sup>
-----	Corporate Offset Boundary
●●●●●	Voting District <sup>2</sup>
■■■■■	Census Tract
■■■■■	BLOCK <sup>3</sup>
<span style="border: 1px dashed black; padding: 2px;"> </span>	Military
<span style="border: 1px solid black; padding: 2px;"> </span>	Inset
<span style="border: 1px solid black; padding: 2px;"> </span>	Out Area

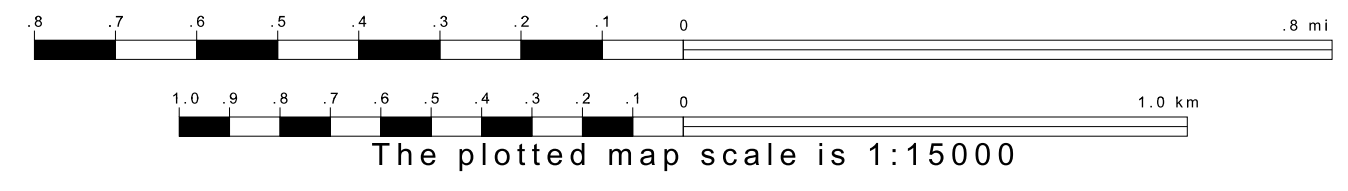
1 A "\*" following a place name indicates that the place is coterminous with a MCD. A "-" indicates that the place is also a false MCD. In both cases, the MCD name is shown only when it differs from the place name.

2 A "\*" following a VTD code indicates an actual voting district. Its absence indicates that the VTD is a pseudo voting district or no information is available as to its status.

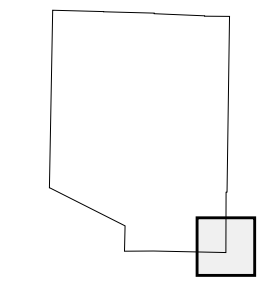
3 A "\*" following a block number indicates that the block number is repeated elsewhere in the block.

37 562988N  
92 091918W

37 562988N  
91 966444W



Sheet Location within County



Key to Adjacent Sheets

15	16
18	19

ST: Missouri (29)  
COU: Pulaski (169)  
SHEET 19 OF 19 PARENT SHEETS

All legal boundaries and names are as of January 1, 2000. The boundaries shown on this map are for Census Bureau statistical data collection and tabulation purposes only; their depiction and designation for statistical purposes does not constitute a determination of jurisdictional authority or rights of ownership or entitlement. U.S. DEPARTMENT OF COMMERCE Economics and Statistics Administration U.S. Census Bureau

