

38 110500N  
92 217391W

38 110500N  
91 986444W

### GEOGRAPHIC AREAS LEGEND

| SYMBOL | NAME STYLE                           |
|--------|--------------------------------------|
| *****  | INTERNATIONAL                        |
| ////// | STATE                                |
| □□□□   | COUNTY                               |
| ○●○●   | MINOR CIVIL DIV <sup>1</sup>         |
| ■      | Incorporated Place <sup>1</sup>      |
| ■      | Census Designated Place <sup>2</sup> |
| —      | Voting District                      |
| ●●●●   | SLD-Senate                           |
| ▲▲▲▲   | SLD-House                            |
| □      | Minority                             |
| □      | Inset                                |
| □      | Out Area                             |

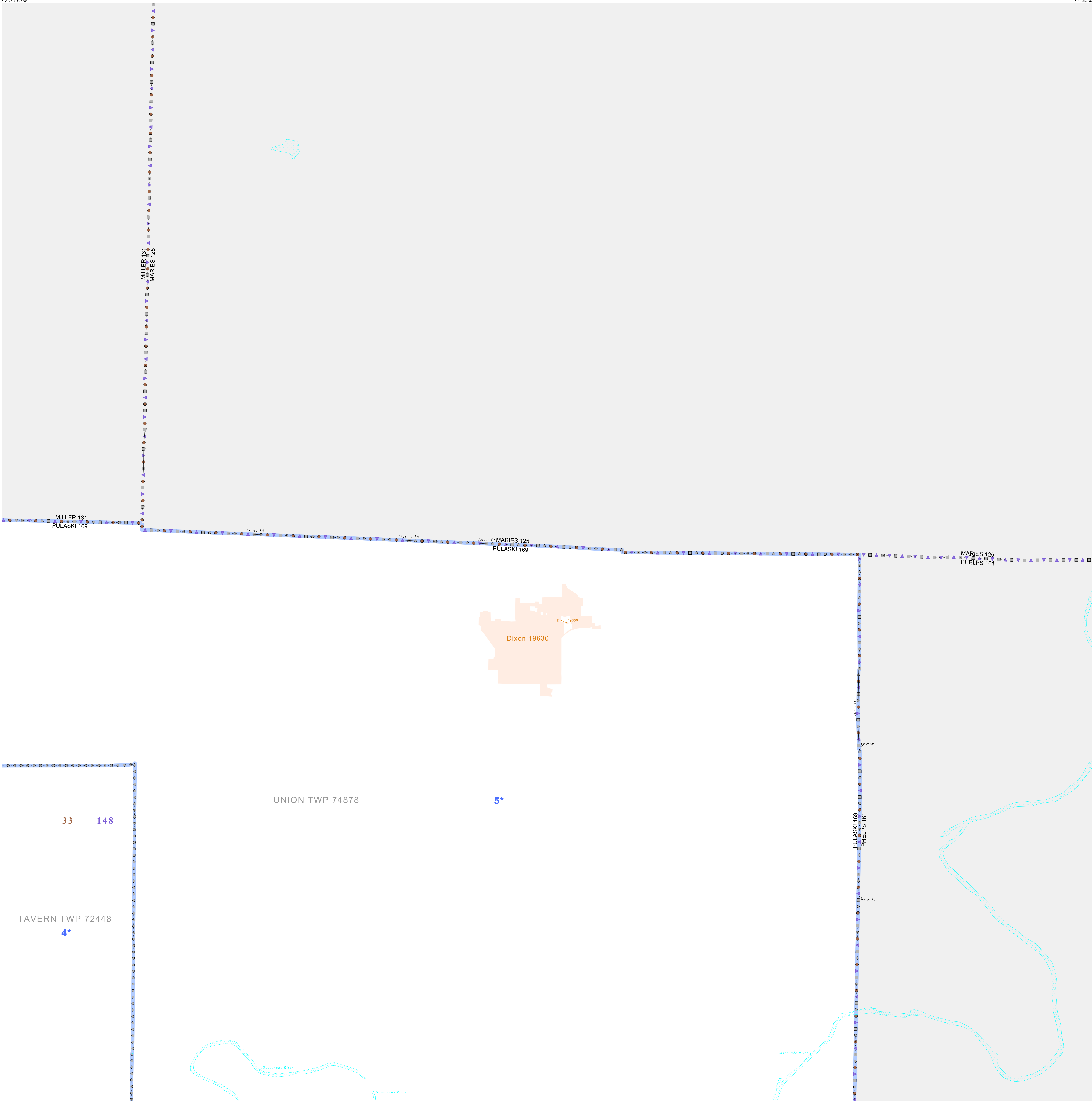
Abbreviation Reference: AIR - American Indian Reservation; SDAISA - State Designated American Indian Statistical Area

<sup>1</sup> A "\*" following a place name indicates that the place is coterminous with a MCD. A "-" indicates that the place is also a MCD. In both cases, the MCD name is shown only when it differs from the place name.

<sup>2</sup> A "\*" following a VTD code indicates an actual voting district. Its absence indicates that the VTD is a pseudo voting district or no information is available as to its status.

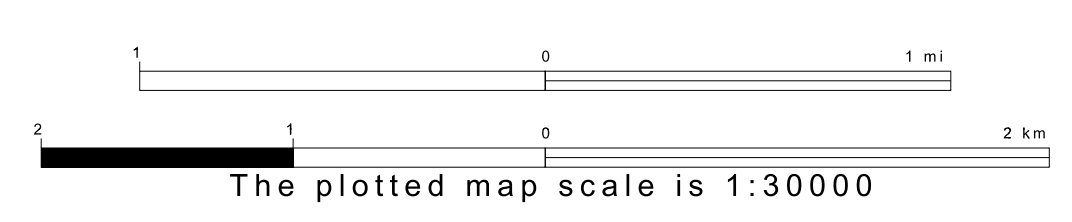
### Voting Districts

| Code | Name                    |
|------|-------------------------|
| 4*   | Drucker Voting District |
| 5*   | Dixon Voting District   |

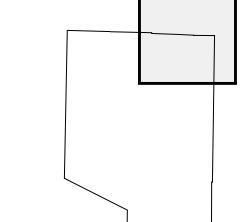


37 911410N  
92 217391W

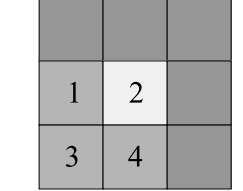
37 911410N  
91 986444W



Sheet Location within County



Key to Adjacent Sheets



ST: Missouri (29)  
COU: Pulaski (169)  
SHEET 2 OF 6 PARENT SHEETS