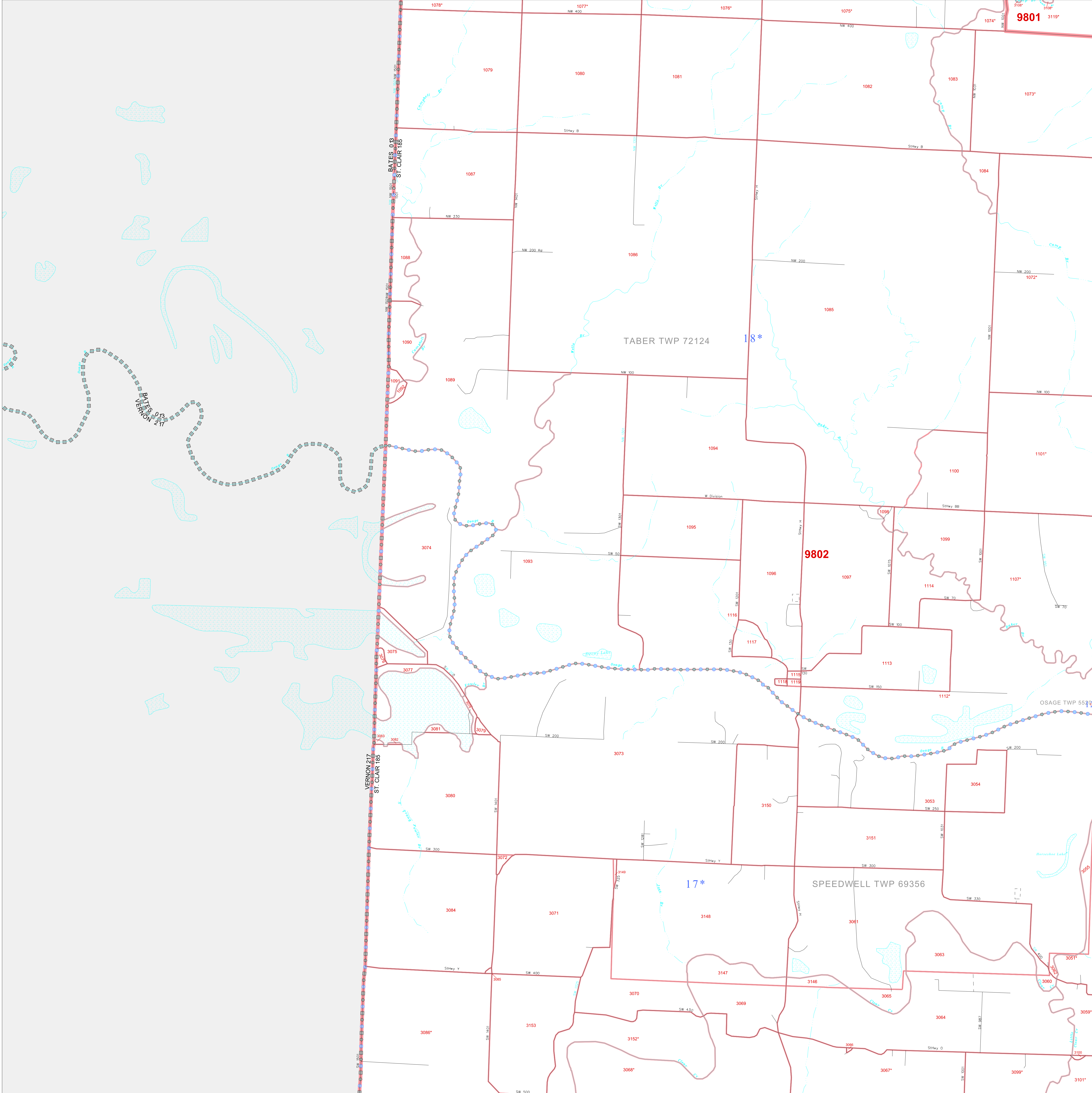


P. L. 94-171 COUNTY BLOCK MAP (CENSUS 2000)

38 090497N
94 117638W

38 090497N
93 949256W



GEOGRAPHIC AREAS LEGEND

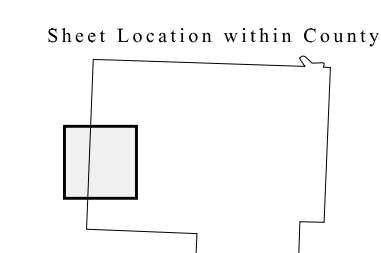
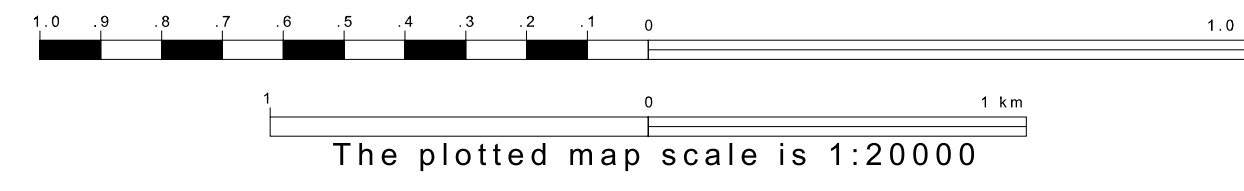
| SYMBOL | NAME | STYLE |
|-----------|--------------------------------------|-------|
| ☆ ☆ ☆ ☆ ☆ | INTERNATIONAL | |
| ▤ ▤ ▤ ▤ ▤ | STATE | |
| ▣ ▣ ▣ ▣ ▣ | COUNTY | |
| ⊙ ⊙ ⊙ ⊙ ⊙ | MINOR CIVIL DIV ¹ | |
| ■ ■ ■ ■ ■ | Incorporated Place ² | |
| ■ ■ ■ ■ ■ | Census Designated Place ² | |
| ⋯ ⋯ ⋯ | Corporate Offset Boundary | |
| ● ● ● ● ● | Voting District ³ | |
| ▬ ▬ ▬ ▬ ▬ | Census Tract | |
| ▬ ▬ ▬ ▬ ▬ | BLOCK ³ | |

1 A "*" following a place name indicates that the place is coterminous with a MCD. A "-" indicates that the place is also a false MCD. In both cases, the MCD name is shown only when it differs from the place name.
 2 A "*" following a VTD code indicates an actual voting district. Its absence indicates that the VTD is a pseudo voting district or no information is available as to its status.
 3 A "*" following a block number indicates that the block number is repeated elsewhere in the block.

Inset Out Area

37 957770N
94 117638W


37 957770N
93 949256W



Key to Adjacent Sheets

| | |
|---|----|
| 1 | 2 |
| 5 | 6 |
| 9 | 10 |

ST: Missouri (29)
 COU: St. Clair (185)
 SHEET 5 OF 12 PARENT SHEETS



All legal boundaries and names are as of January 1, 2000. The boundaries shown on this map are for Census Bureau statistical data collection and tabulation purposes only; their depiction and designation for statistical purposes does not constitute a determination of jurisdictional authority or rights of ownership or entitlement. U.S. DEPARTMENT OF COMMERCE Economics and Statistics Administration U.S. Census Bureau