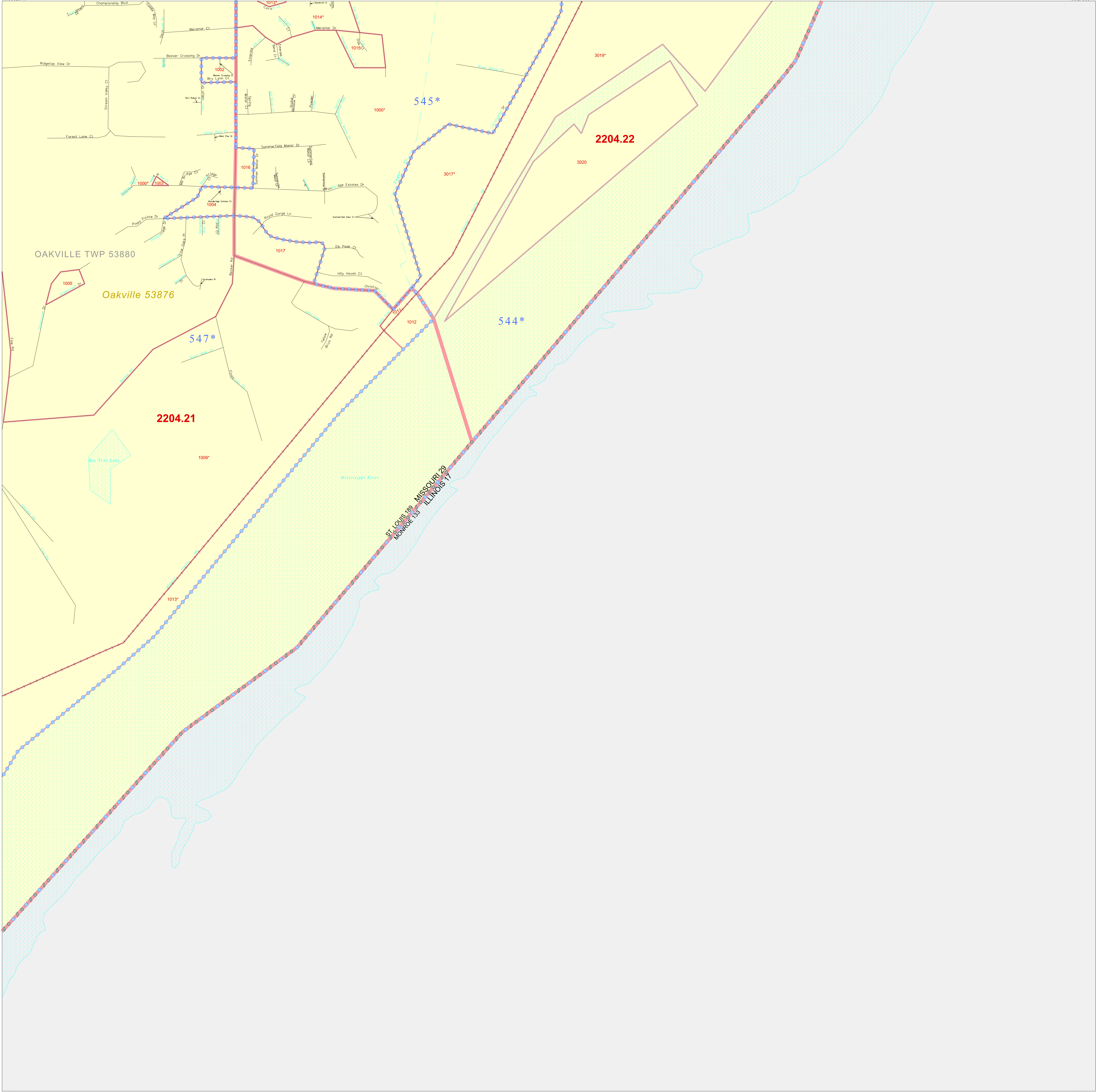


P. L. 94-171 COUNTY BLOCK MAP (CENSUS 2000)

38 429296N  
90 338287W

38 429296N  
90 279067W



### GEOGRAPHIC AREAS LEGEND

SYMBOL	NAME STYLE
*****	INTERNATIONAL
//////	STATE
■■■■■	COUNTY
●●●●●	MINOR CIVIL DIV. <sup>1</sup>
Yellow background	Incorporated Place <sup>2</sup>
Light green background	Census Designated Place <sup>2</sup>
Red dashed line	Corporate Offset Boundary
Blue dashed line	Voting District <sup>3</sup>
Red solid line	Census Tract
Red solid line	BLOCK <sup>3</sup>
Blue dashed box	Military
Inset box	Inset
Out Area box	Out Area

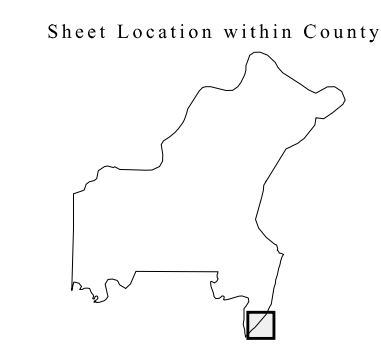
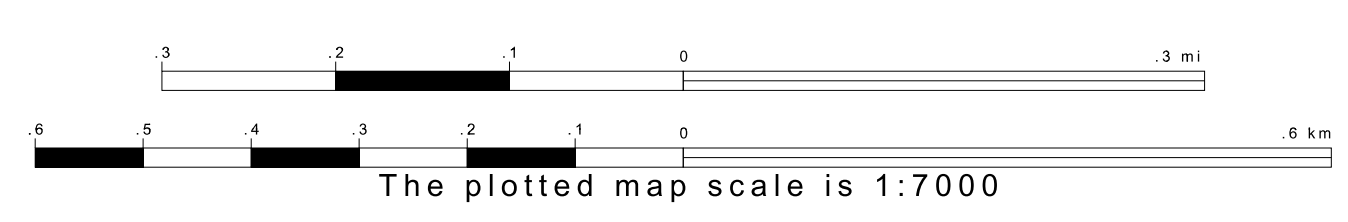
1 A "\*" following a place name indicates that the place is coterminous with a MCD. "A\*" indicates that the place is also a false MCD. In both cases, the MCD name is shown only when it differs from the place name.

2 A "\*" following a VTD code indicates an actual voting district. Its absence indicates that the VTD is a pseudo voting district or no information is available as to its status.

3 A "\*" following a block number indicates that the block number is repeated elsewhere in the block.

38 382847N  
90 338287W


38 382847N  
90 279067W



Key to Adjacent Sheets

71	72
73	74

ST: Missouri (29)  
COU: St. Louis (189)  
SHEET 74 OF 74 PARENT SHEETS



All legal boundaries and names are as of January 1, 2000. The boundaries shown on this map are for Census Bureau statistical data collection and tabulation purposes only; their depiction and designation for statistical purposes does not constitute a determination of jurisdictional authority or rights of ownership or entitlement. U.S. DEPARTMENT OF COMMERCE Economics and Statistics Administration U.S. Census Bureau